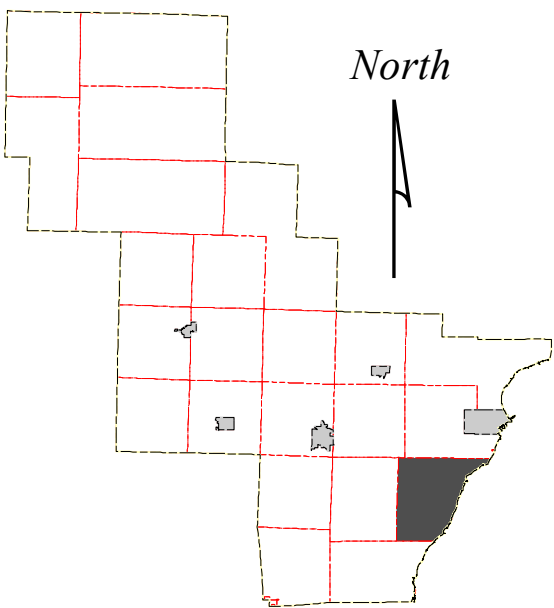
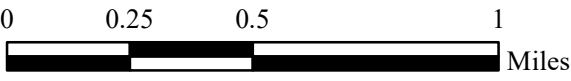


This map is neither a legally recorded map nor a survey and is not intended to be used as such. This map contains a compilation of records, information, and data to be used for reference purposes only. Oconto County is not responsible for any inaccuracies herein contained. Please contact the Oconto County Planning & Zoning Office at 920.834.6827 with any questions.












Source: WDNR; FEMA; NRCS; Oconto County Planning, 2025



Map 2.4 Plan Determinants Town of Pensaukee Oconto County, Wisconsin

-  75' Surface Water Setback
-  Steep Slope 12% or Greater
-  100 Year Floodplains
-  WDNR Wetlands

Base Map Features

-  Federal Highway
-  State Highway
-  County Highway
-  Town Road
-  Recreation Trail
-  Railroad
-  Surface Water
-  County Boundary
-  City/Village Boundary
-  Township Boundary
-  Public Land

