FLOOD INSURANCE STUDY

FEDERAL EMERGENCY MANAGEMENT AGENCY

VOLUME 3 OF 3

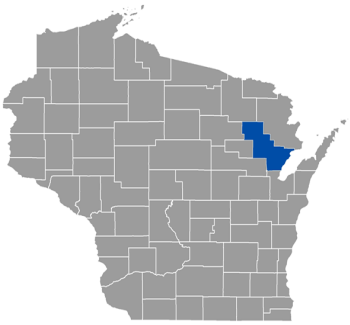

OCONTO COUNTY, WISCONSIN

AND INCORPORATED AREAS

COMMUNITY NAME	COMMUNITY NUMBER
GILLETT, CITY OF	550295
LENA, VILLAGE OF	550296
OCONTO, CITY OF	550297
OCONTO COUNTY, UNINCORPORATED AREAS	550294
OCONTO FALLS, CITY OF	550298
SURING, VILLAGE OF	550300

FEMA

REVISED:

March 21, 2023

FLOOD INSURANCE STUDY
NUMBER 55083CV003B
Version Number 2.4.3.5

TABLE OF CONTENTS
Volume 1

		Page
SECTION 1.0 – INTRODUCTION		**1**
1.1	The National Flood Insurance Program	1
1.2	Purpose of this Flood Insurance Study Report	2
1.3	Jurisdictions Included in the Flood Insurance Study Project	2
1.4	Considerations for using this Flood Insurance Study Report	6
SECTION 2.0 – FLOODPLAIN MANAGEMENT APPLICATIONS		**16**
2.1	Floodplain Boundaries	16
2.2	Floodways	30
2.3	Base Flood Elevations	31
2.4	Non-Encroachment Zones	31
2.5	Coastal Flood Hazard Areas	31
2.5.1	Water Elevations and the Effects of Waves	32
2.5.2	Floodplain Boundaries and BFEs for Coastal Areas	34
2.5.3	Coastal High Hazard Areas	35
2.5.4	Limit of Moderate Wave Action	37
SECTION 3.0 – INSURANCE APPLICATIONS		**38**
3.1	National Flood Insurance Program Insurance Zones	38
SECTION 4.0 – AREA STUDIED		**38**
4.1	Basin Description	38
4.2	Principal Flood Problems	39
4.3	Non-Levee Flood Protection Measures	40
4.4	Levees	40
SECTION 5.0 – ENGINEERING METHODS		**40**
5.1	Hydrologic Analyses	41
5.2	Hydraulic Analyses	49
5.3	Coastal Analyses	68
5.3.1	Total Stillwater Elevations	69
5.3.2	Waves	71
5.3.3	Coastal Erosion	71
5.3.4	Wave Hazard Analyses	72
5.4	Alluvial Fan Analyses	76
SECTION 6.0 – MAPPING METHODS		**76**
6.1	Vertical and Horizontal Control	76
6.2	Base Map	78
6.3	Floodplain and Floodway Delineation	79

TABLE OF CONTENTS
Volume 1 *(continued)*

Figures

	Page
Figure 1: FIRM Index	8
Figure 2: FIRM Notes to Users	9
Figure 3: Map Legend for FIRM	12
Figure 4: Floodway Schematic	30
Figure 5a: Wave Runup Transect Schematic	33
Figure 5b: Wave Overtopping Schematic	34
Figure 6a: Coastal Transect Schematic (Wave Runup and Overtopping)	36
Figure 6b: Coastal Transect Schematic (Overland Wave Propagation)	37
Figure 7: Frequency Discharge-Drainage Area Curves	47
Figure 8: 1-Percent-Annual-Chance Stillwater Elevations for Coastal Areas	70
Figure 9: Transect Location Map	75

Tables

	Page
Table 1: Listing of NFIP Jurisdictions	3
Table 2: Flooding Sources Included in this FIS Report	17
Table 3: Flood Zone Designations by Community	38
Table 4: Basin Characteristics	39
Table 5: Principal Flood Problems	39
Table 6: Historic Flooding Elevations	40
Table 7: Non-Levee Flood Protection Measures	40
Table 8: Levees	40
Table 9: Summary of Discharges	42
Table 10: Summary of Non-Coastal Stillwater Elevations	48
Table 11: Stream Gage Information used to Determine Discharges	49
Table 12: Summary of Hydrologic and Hydraulic Analyses	50
Table 13: Roughness Coefficients	68
Table 14: Summary of Coastal Analyses	69
Table 15: Water Level Gage Analysis Specifics	71
Table 16: Coastal Transect Parameters	74
Table 17: Summary of Alluvial Fan Analyses	76
Table 18: Results of Alluvial Fan Analyses	76
Table 19: Countywide Vertical Datum Conversion	77
Table 20: Stream-Based Vertical Datum Conversion	77
Table 21: Base Map Sources	78
Table 22: Summary of Topographic Elevation Data used in Mapping	79
Table 23: Floodway Data	80

TABLE OF CONTENTS *(continued)*
Volume 2

		Page
6.4	Coastal Flood Hazard Mapping	114
6.5	FIRM Revisions	115
6.5.1	Letters of Map Amendment	116
6.5.2	Letters of Map Revision Based on Fill	116
6.5.3	Letters of Map Revision	116
6.5.4	Physical Map Revisions	117
6.5.5	Contracted Restudies	117
6.5.6	Community Map History	117
SECTION 7.0 – CONTRACTED STUDIES AND COMMUNITY COORDINATION		**119**
7.1	Contracted Studies	119
7.2	Community Meetings	132
SECTION 8.0 – ADDITIONAL INFORMATION		**134**
SECTION 9.0 – BIBLIOGRAPHY AND REFERENCES		**135**

Tables

	Page
Table 24: Flood Hazard and Non-Encroachment Data for Selected Streams	114
Table 25: Summary of Coastal Transect Mapping Considerations	115
Table 26: Incorporated Letters of Map Change	117
Table 27: Community Map History	119
Table 28: Summary of Contracted Studies Included in this FIS Report	120
Table 29: Community Meetings	133
Table 30: Map Repositories	134
Table 31: Additional Information	135
Table 32: Bibliography and References	136

Exhibits

Flood Profiles	Panel
Brookside Creek	01-06 P
Christie Brook	07-11 P
City of Oconto Tributary No. 1	12-15 P
City of Oconto Tributary No. 4	16-17 P
City of Oconto Tributary No. 4A	18 P
Hayes Creek	19-22 P
Jones Creek	23-24 P
Kirchner Creek	25-28 P
Little Suamico River	29-36 P
McCaslin Brook	37-45 P

TABLE OF CONTENTS *(continued)*

Volume 3

Exhibits

Flood Profiles	Panel
Oconto River	46-81 P
North Branch Oconto River	81-104 P
Oconto River Tributary No. 2	105 P
Oconto River Tributary No. 3	106 P
Oconto River Tributary No. 22	107-109 P
Pensaukee River	110-135 P
South Branch Oconto River	136 P
Spring Creek	137-142 P
Spring Creek Tributary No. 6	143 P
Tibbet Creek	144-147 P
Town Creek	148-149 P
Waupee Creek	150-154 P

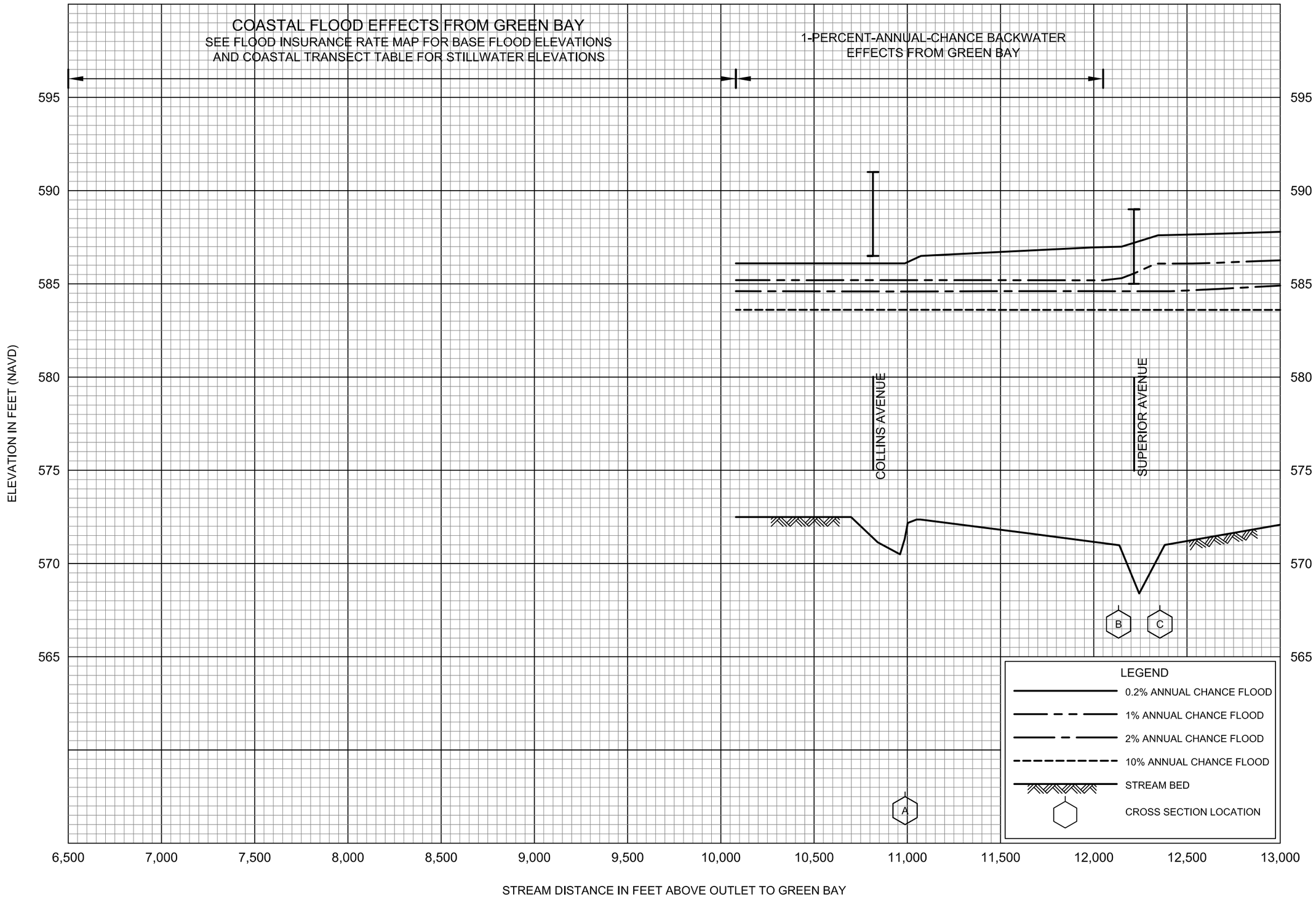

FLOOD PROFILES

OCONTO RIVER

FEDERAL EMERGENCY MANAGEMENT AGENCY

OCONTO COUNTY, WI

AND INCORPORATED AREAS

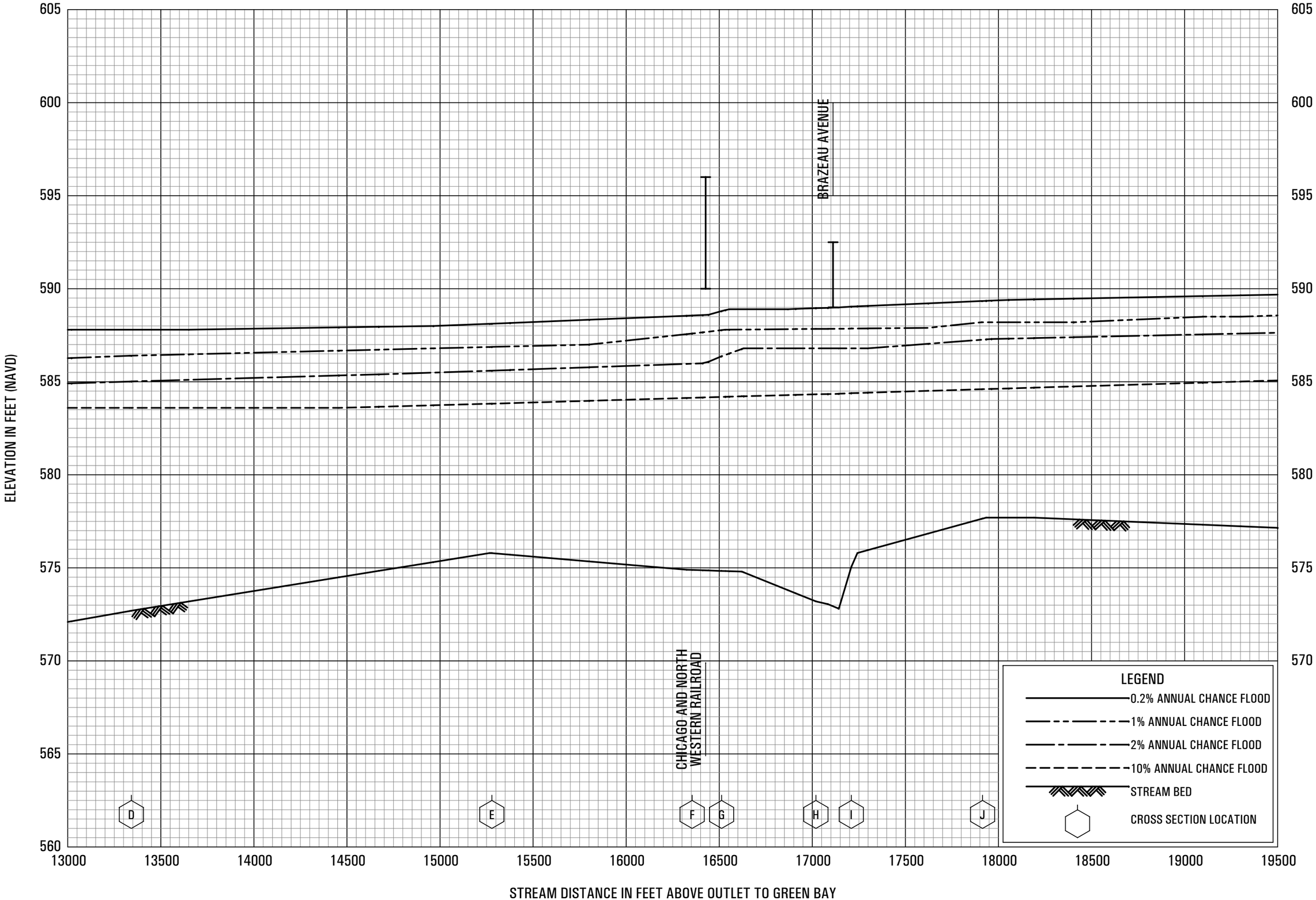

FLOOD PROFILES

OCONTO RIVER

FEDERAL EMERGENCY MANAGEMENT AGENCY

OCONTO COUNTY, WI

AND INCORPORATED AREAS

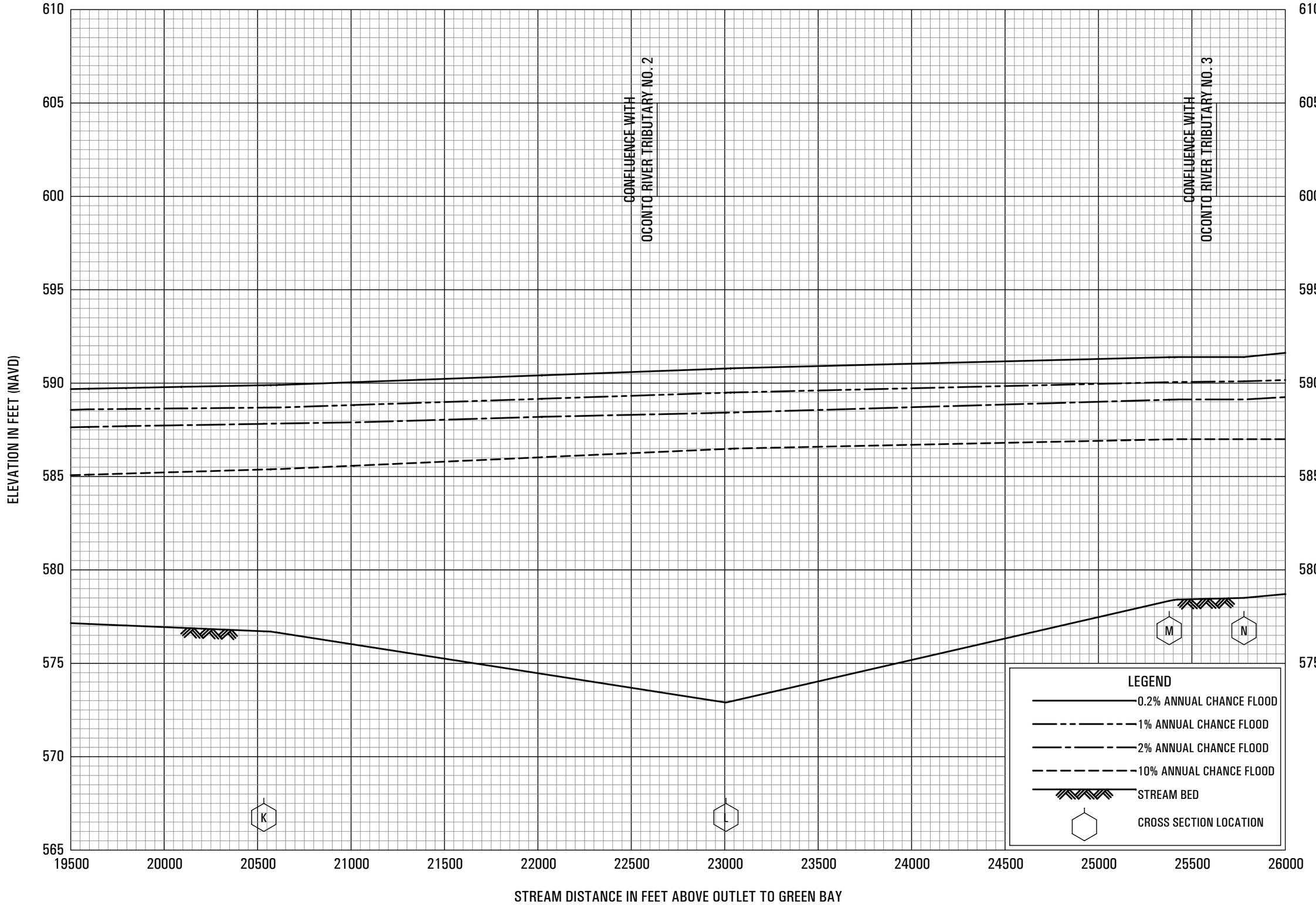

FLOOD PROFILES

OCONTO RIVER

FEDERAL EMERGENCY MANAGEMENT AGENCY

OCONTO COUNTY, WI

AND INCORPORATED AREAS

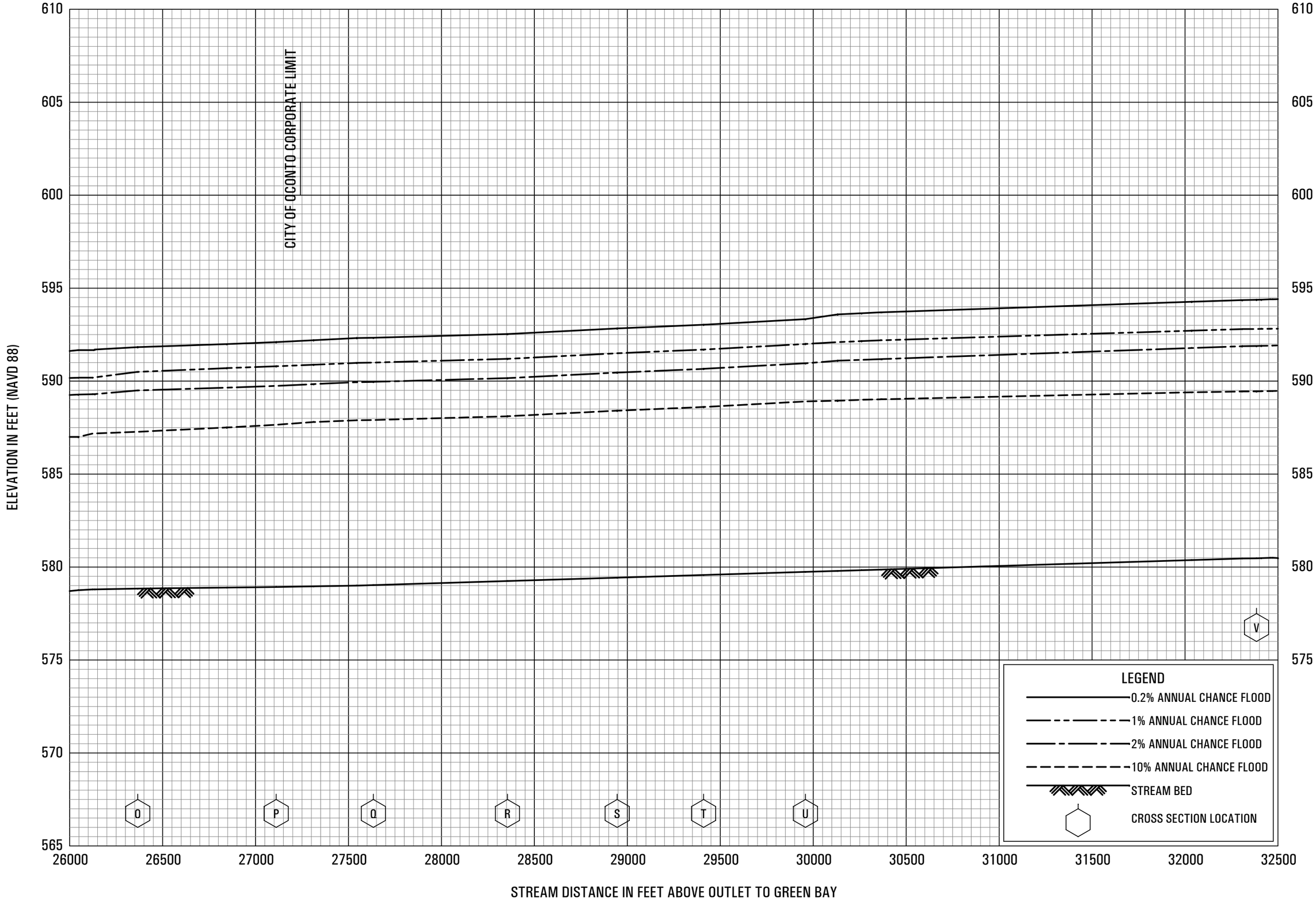

FLOOD PROFILES

OCONTO RIVER

FEDERAL EMERGENCY MANAGEMENT AGENCY

OCONTO COUNTY, WI

AND INCORPORATED AREAS

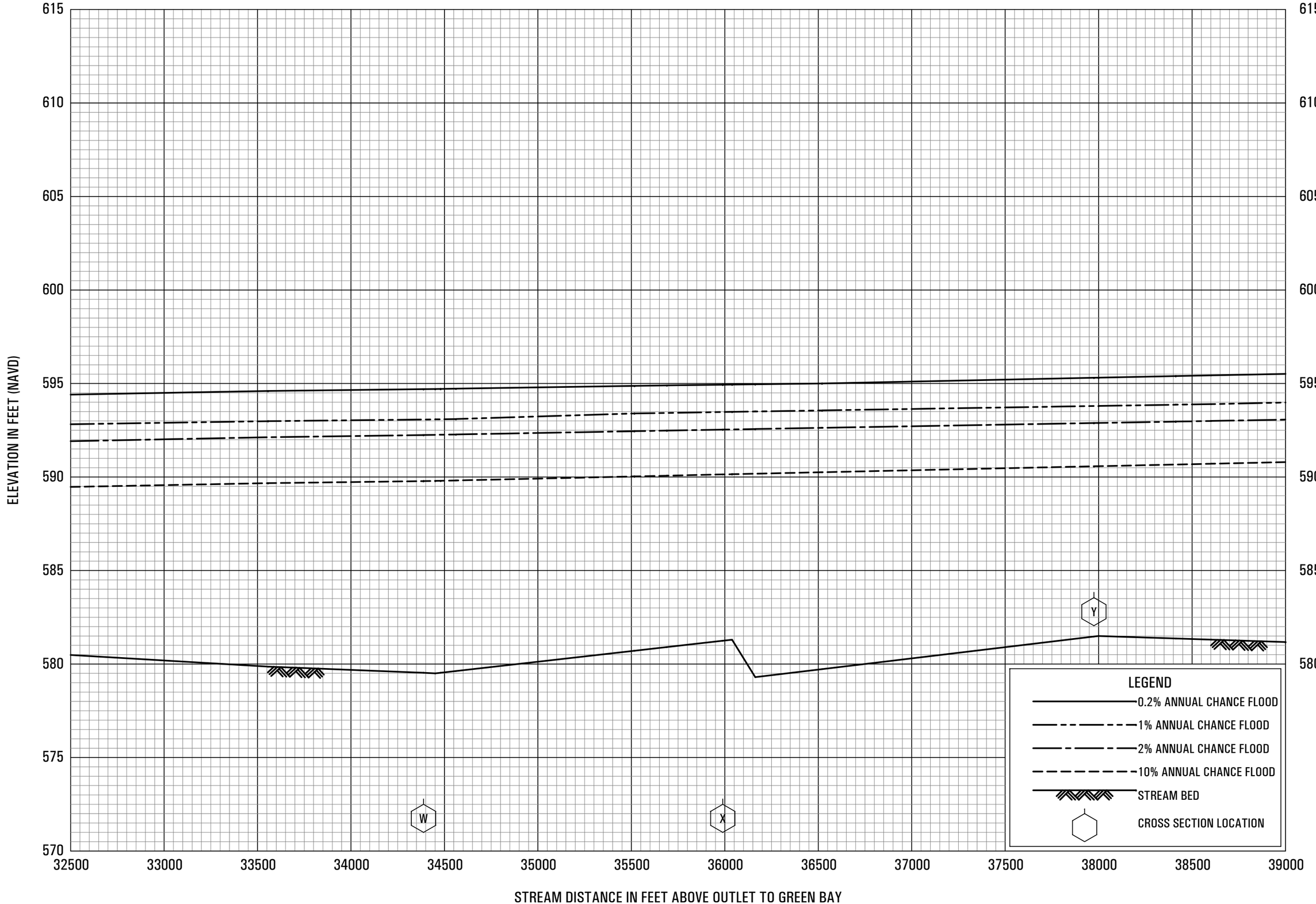

FLOOD PROFILES

OCONTO RIVER

FEDERAL EMERGENCY MANAGEMENT AGENCY

OCONTO COUNTY, WI

AND INCORPORATED AREAS

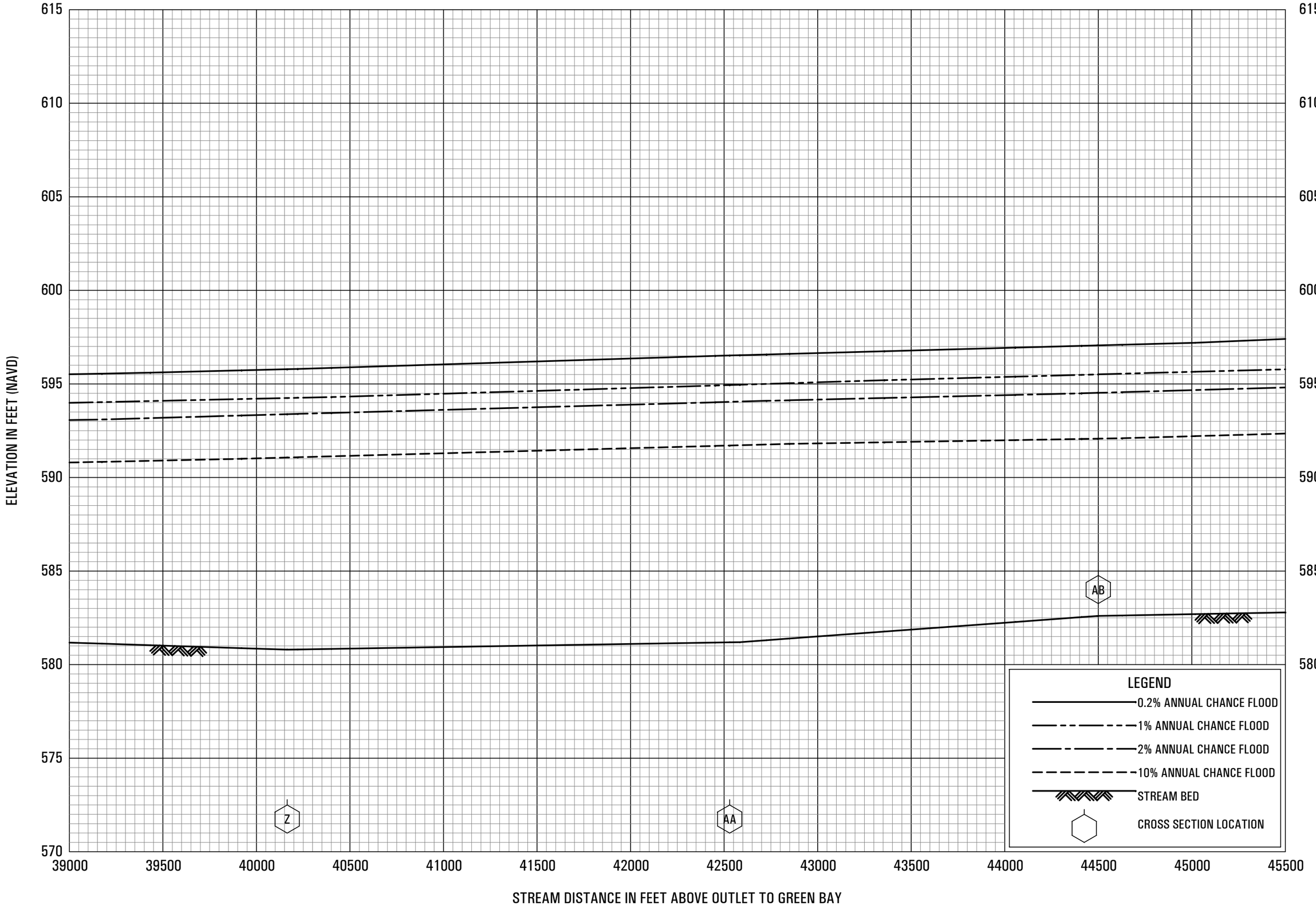

FLOOD PROFILES

OCONTO RIVER

FEDERAL EMERGENCY MANAGEMENT AGENCY

OCONTO COUNTY, WI

AND INCORPORATED AREAS

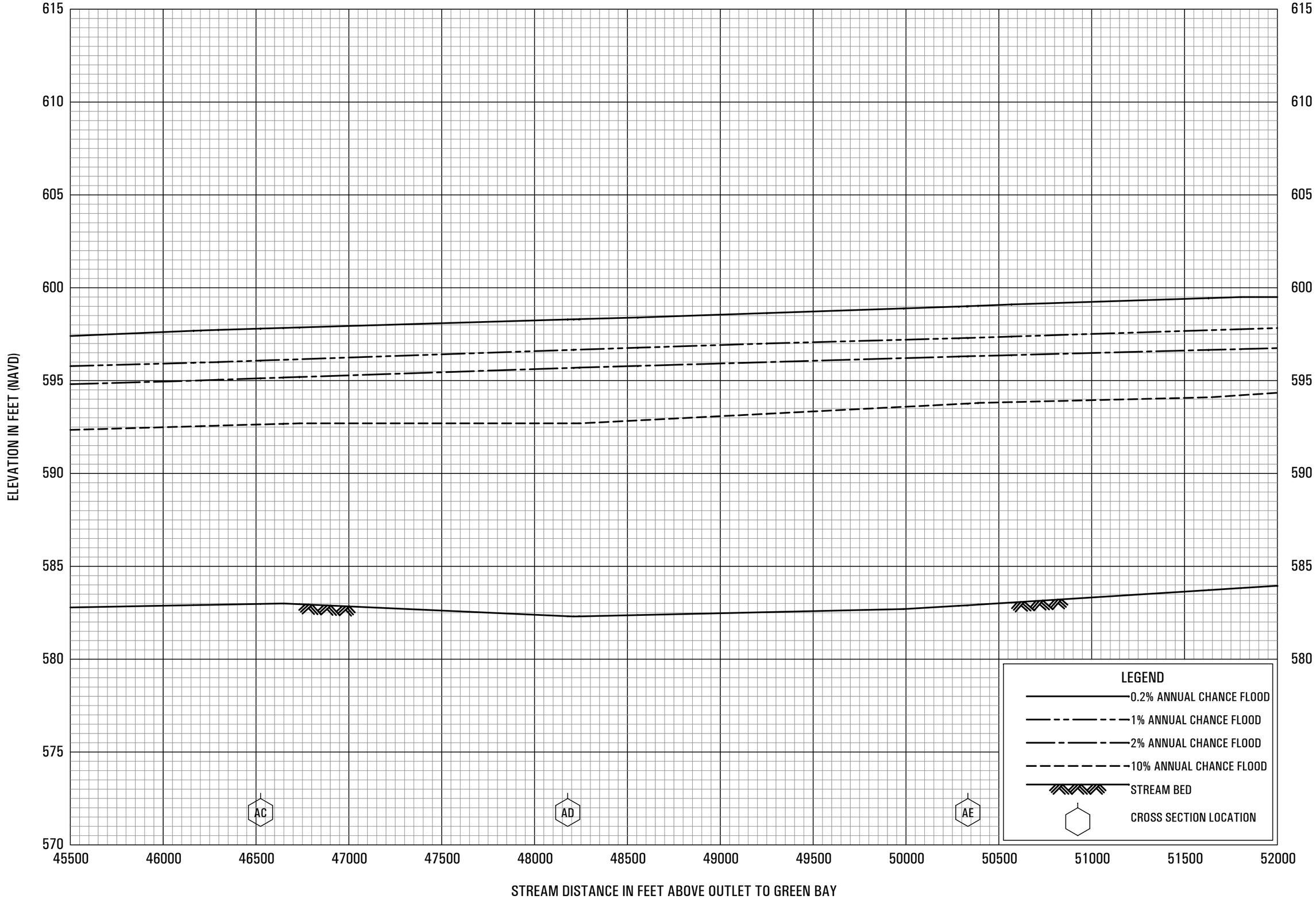

FLOOD PROFILES

OCONTO RIVER

FEDERAL EMERGENCY MANAGEMENT AGENCY

OCONTO COUNTY, WI

AND INCORPORATED AREAS

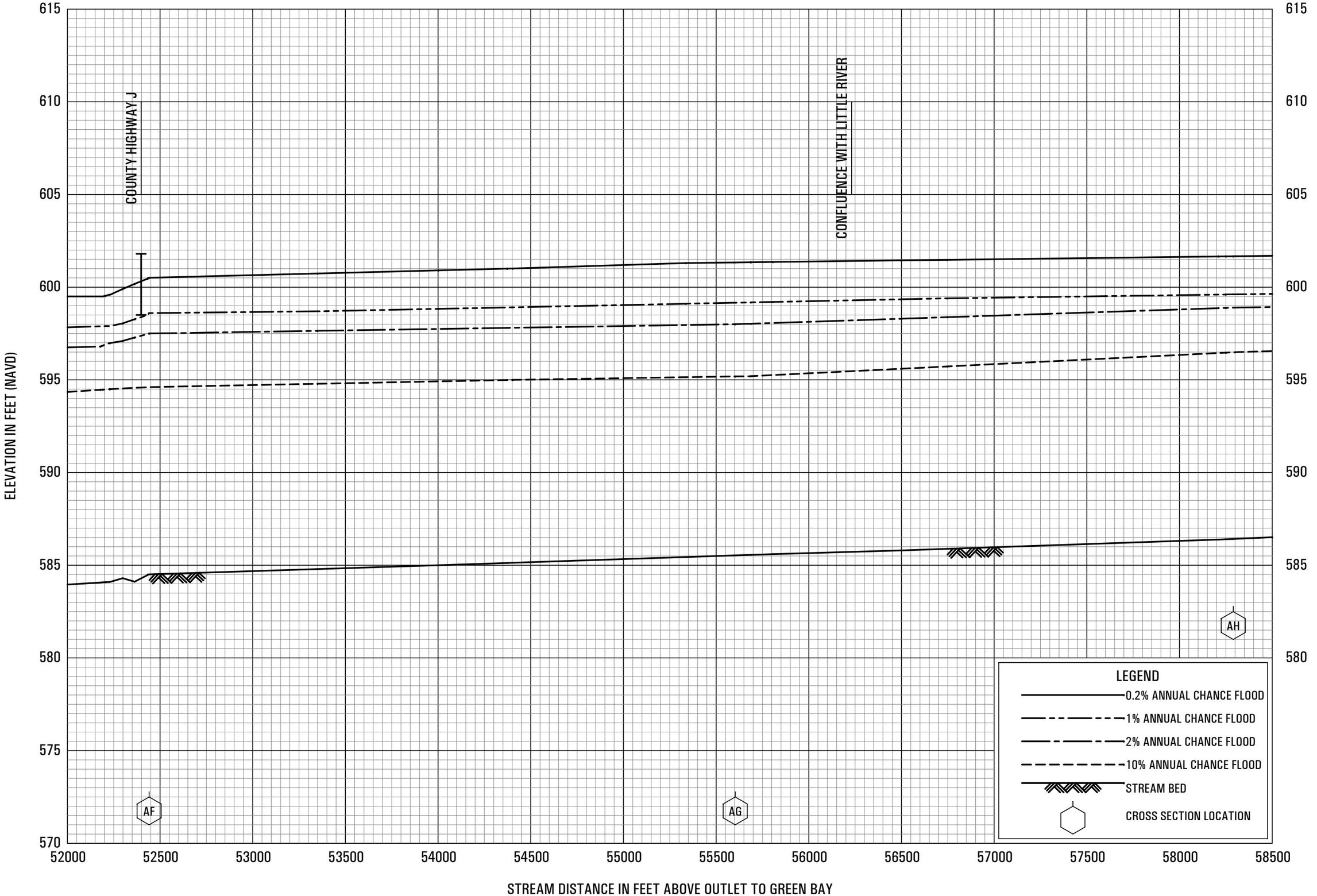

FLOOD PROFILES

OCONTO RIVER

FEDERAL EMERGENCY MANAGEMENT AGENCY

OCONTO COUNTY, WI

AND INCORPORATED AREAS

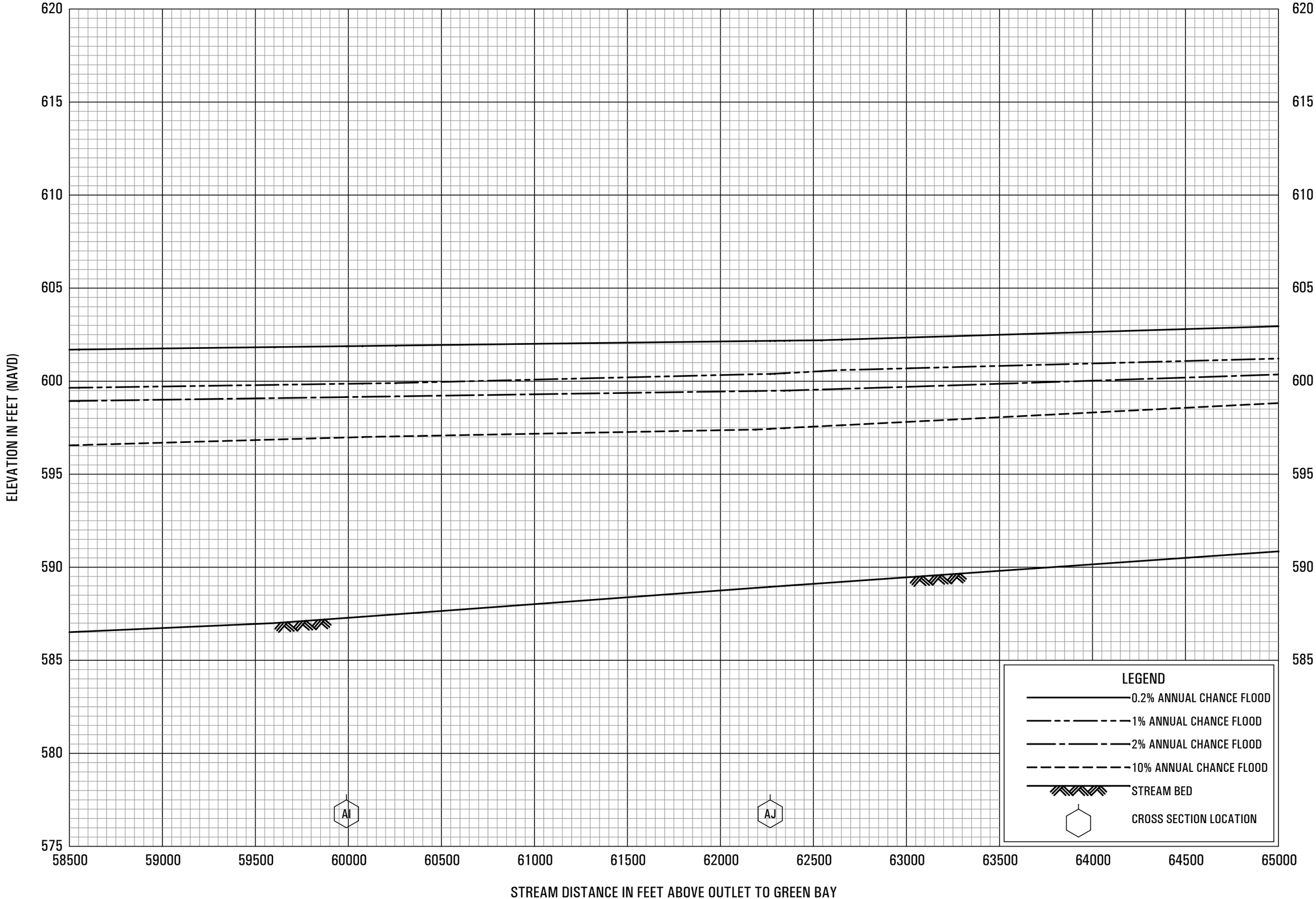

FLOOD PROFILES

OCONTO RIVER

FEDERAL EMERGENCY MANAGEMENT AGENCY

OCONTO COUNTY, WI

AND INCORPORATED AREAS

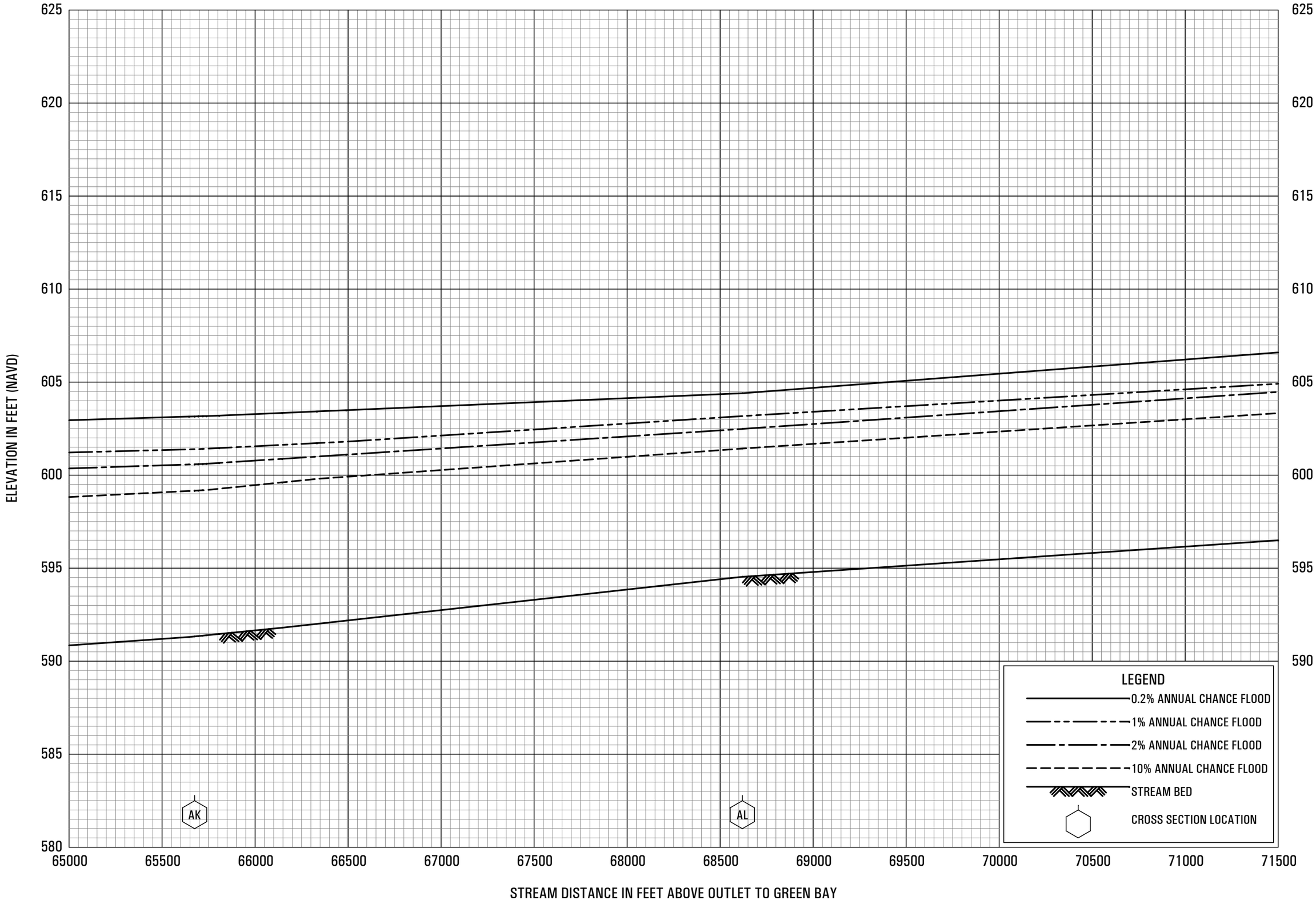

FLOOD PROFILES

OCONTO RIVER

FEDERAL EMERGENCY MANAGEMENT AGENCY

OCONTO COUNTY, WI

AND INCORPORATED AREAS

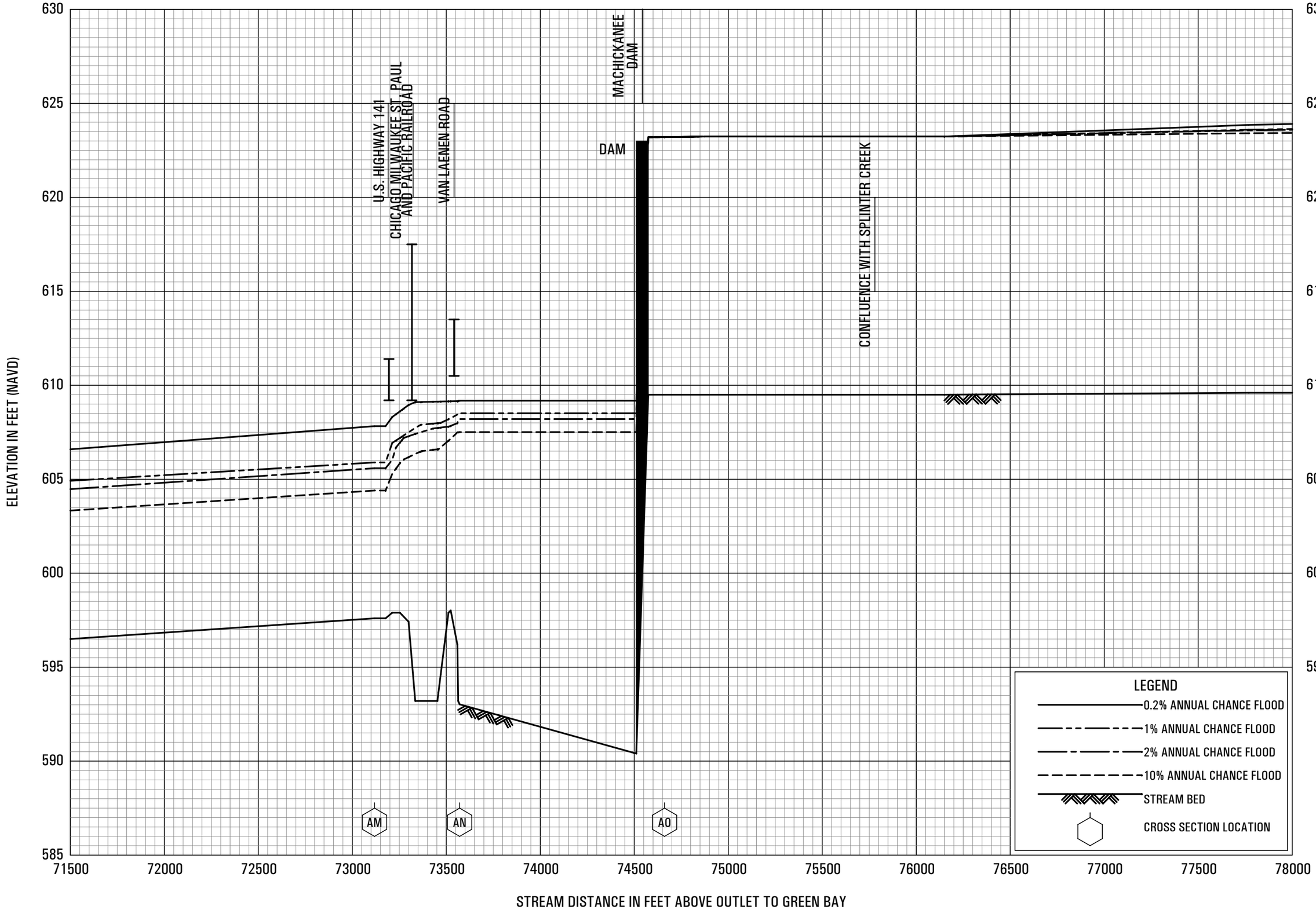

FLOOD PROFILES

OCONTO RIVER

FEDERAL EMERGENCY MANAGEMENT AGENCY

OCONTO COUNTY, WI

AND INCORPORATED AREAS

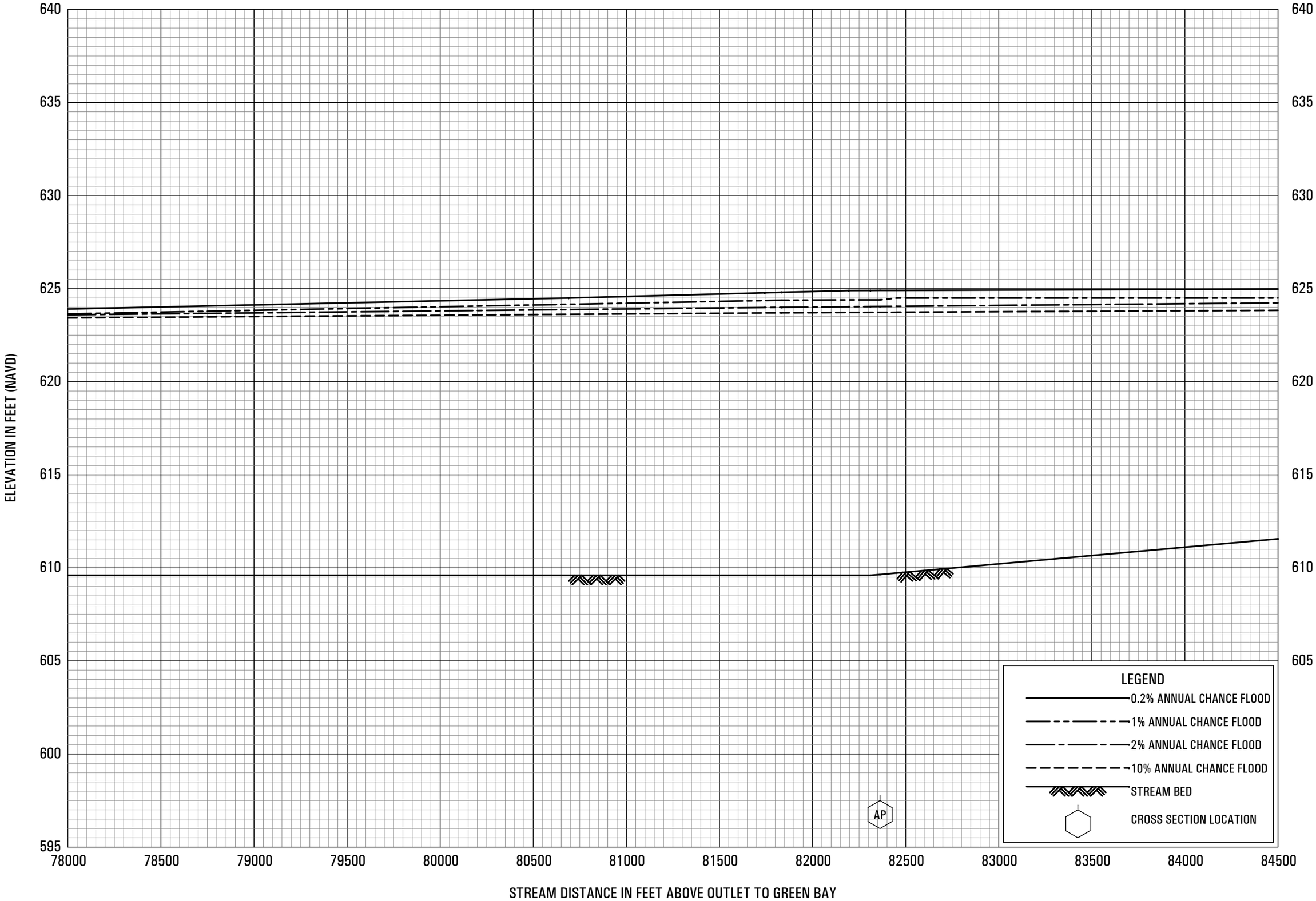

FLOOD PROFILES

OCONTO RIVER

FEDERAL EMERGENCY MANAGEMENT AGENCY

OCONTO COUNTY, WI

AND INCORPORATED AREAS

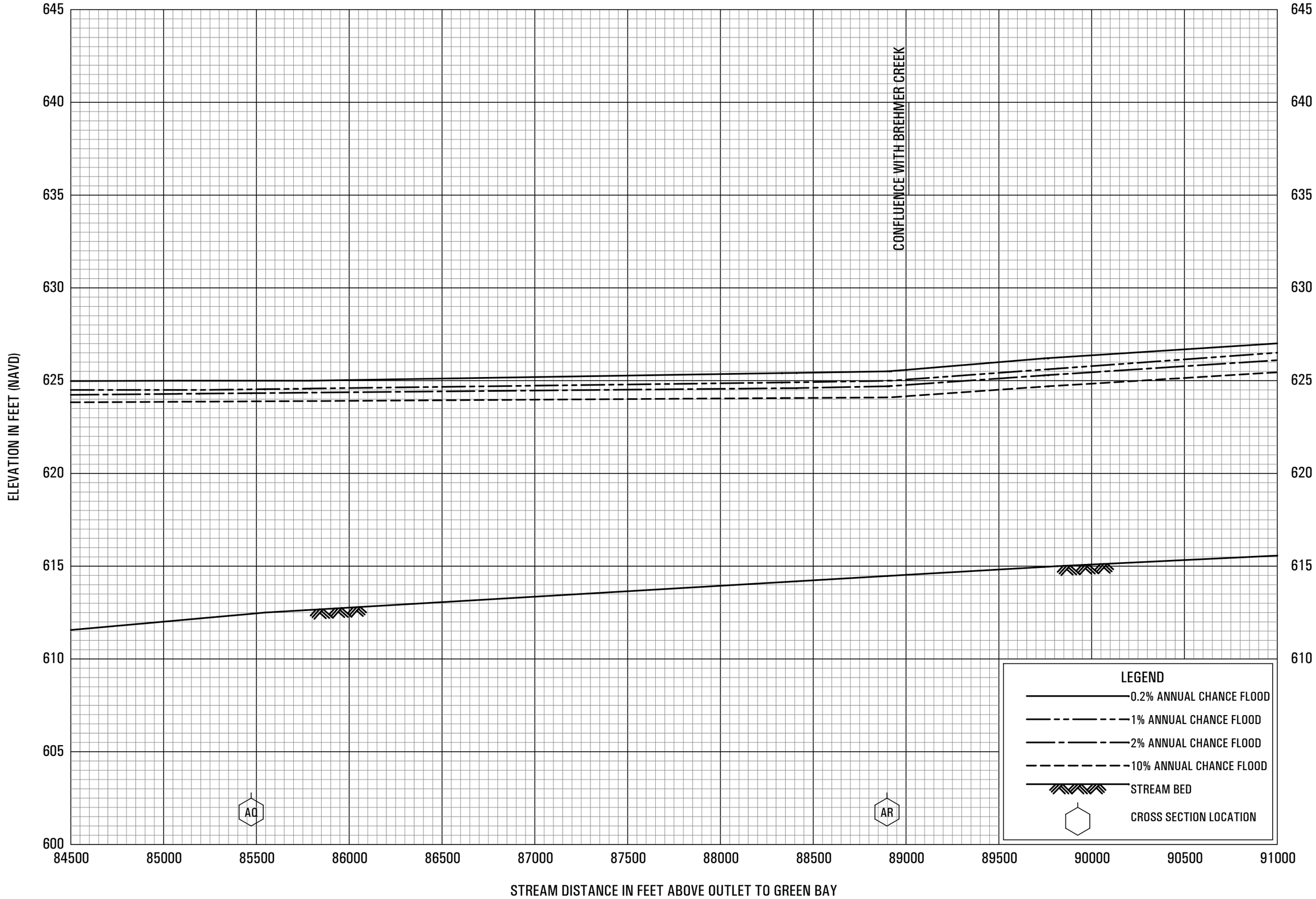

FLOOD PROFILES

OCONTO RIVER

FEDERAL EMERGENCY MANAGEMENT AGENCY

OCONTO COUNTY, WI

AND INCORPORATED AREAS

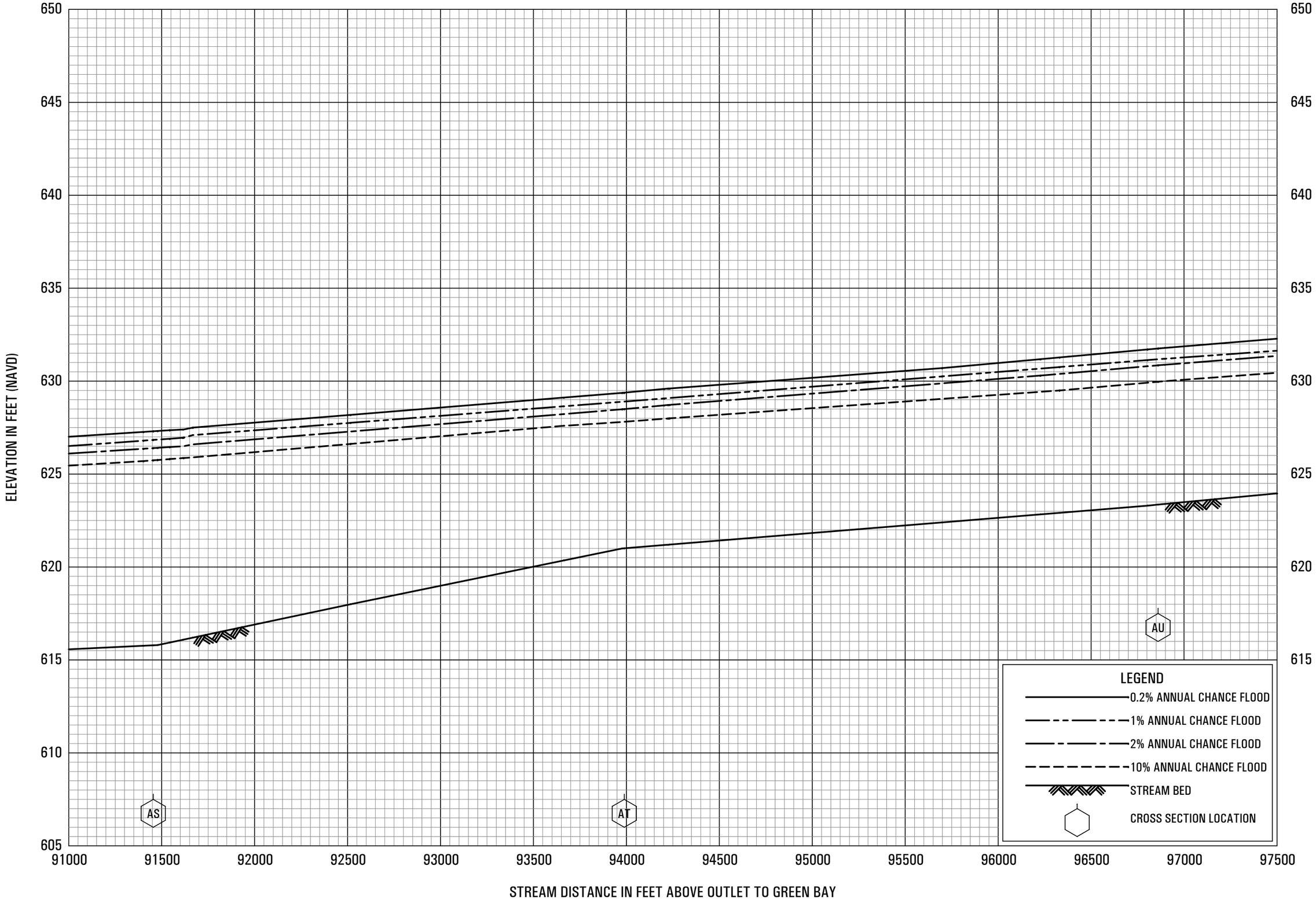

FLOOD PROFILES

OCONTO RIVER

FEDERAL EMERGENCY MANAGEMENT AGENCY

OCONTO COUNTY, WI

AND INCORPORATED AREAS

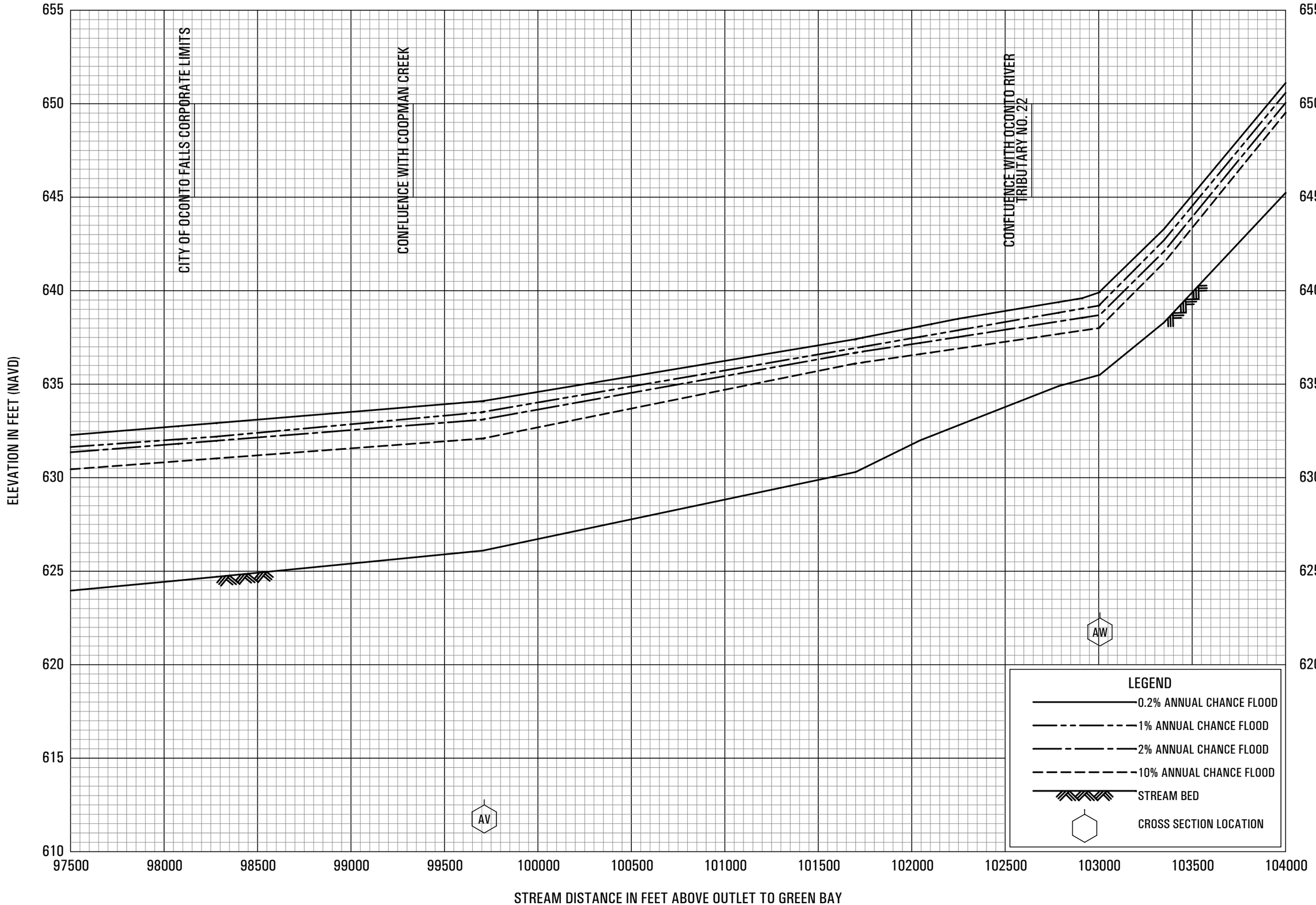

FLOOD PROFILES

OCONTO RIVER

FEDERAL EMERGENCY MANAGEMENT AGENCY

OCONTO COUNTY, WI

AND INCORPORATED AREAS

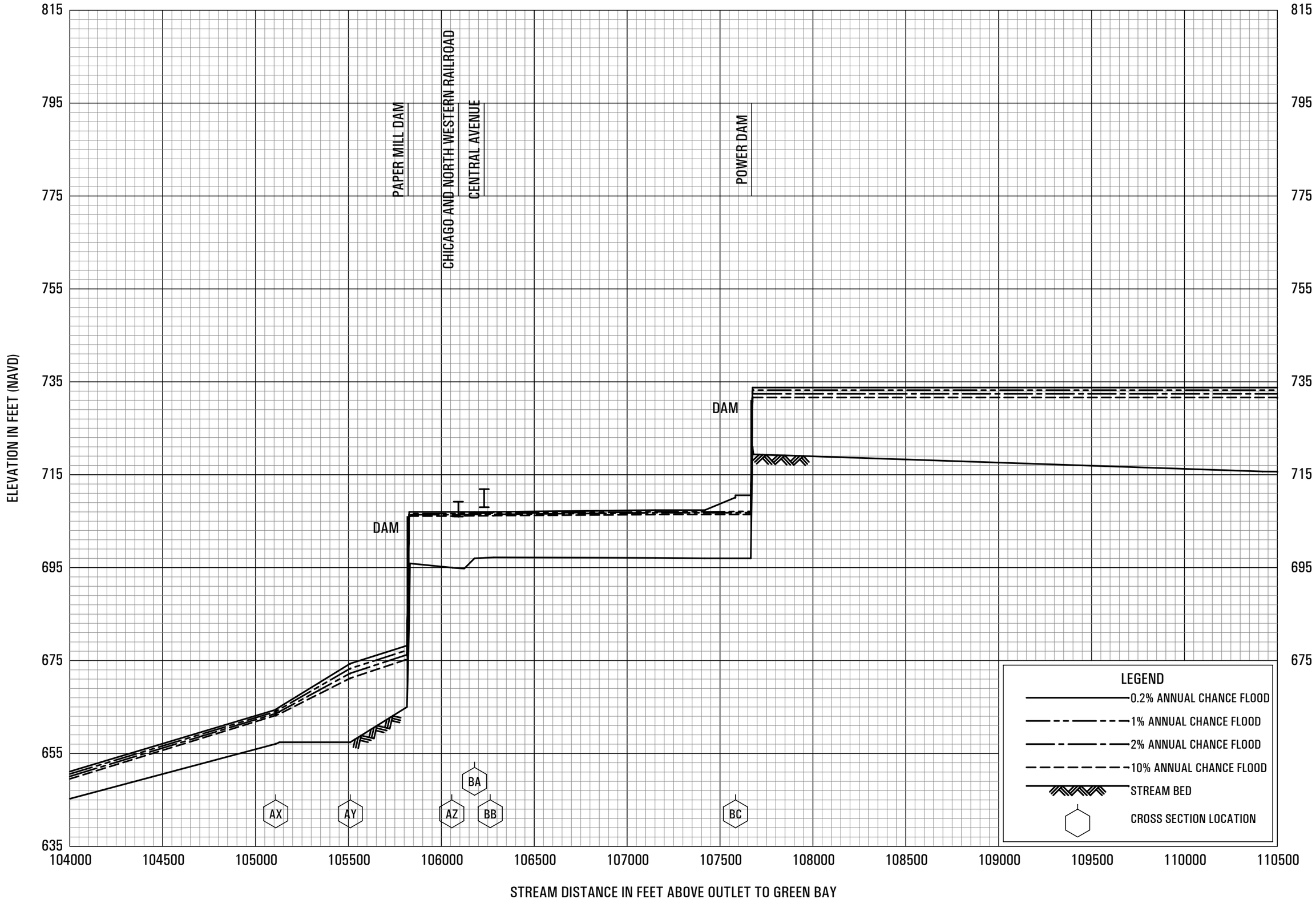

FLOOD PROFILES

OCONTO RIVER

FEDERAL EMERGENCY MANAGEMENT AGENCY

OCONTO COUNTY, WI

AND INCORPORATED AREAS

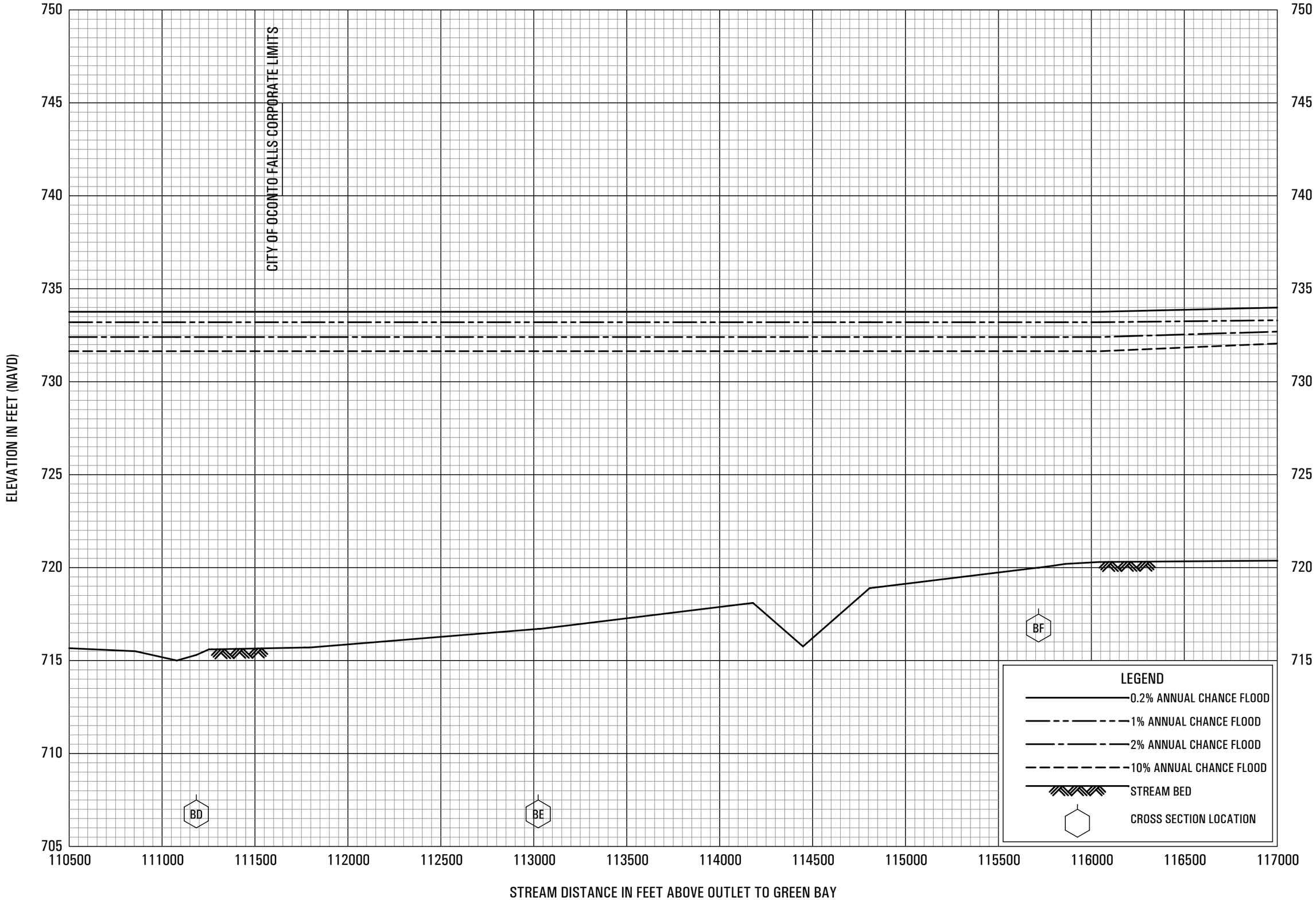

FLOOD PROFILES

OCONTO RIVER

FEDERAL EMERGENCY MANAGEMENT AGENCY

OCONTO COUNTY, WI

AND INCORPORATED AREAS

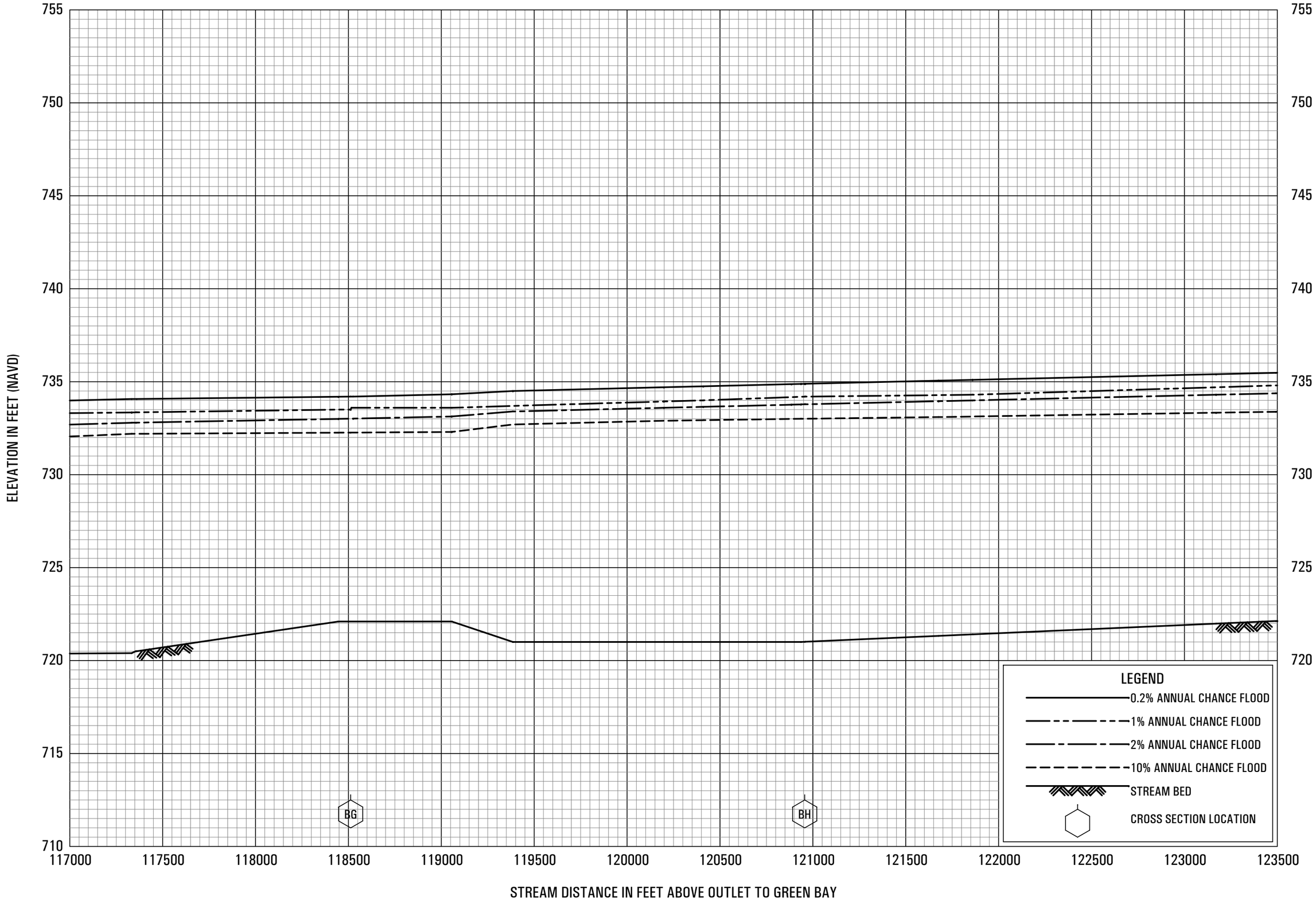

FLOOD PROFILES

OCONTO RIVER

FEDERAL EMERGENCY MANAGEMENT AGENCY

OCONTO COUNTY, WI

AND INCORPORATED AREAS

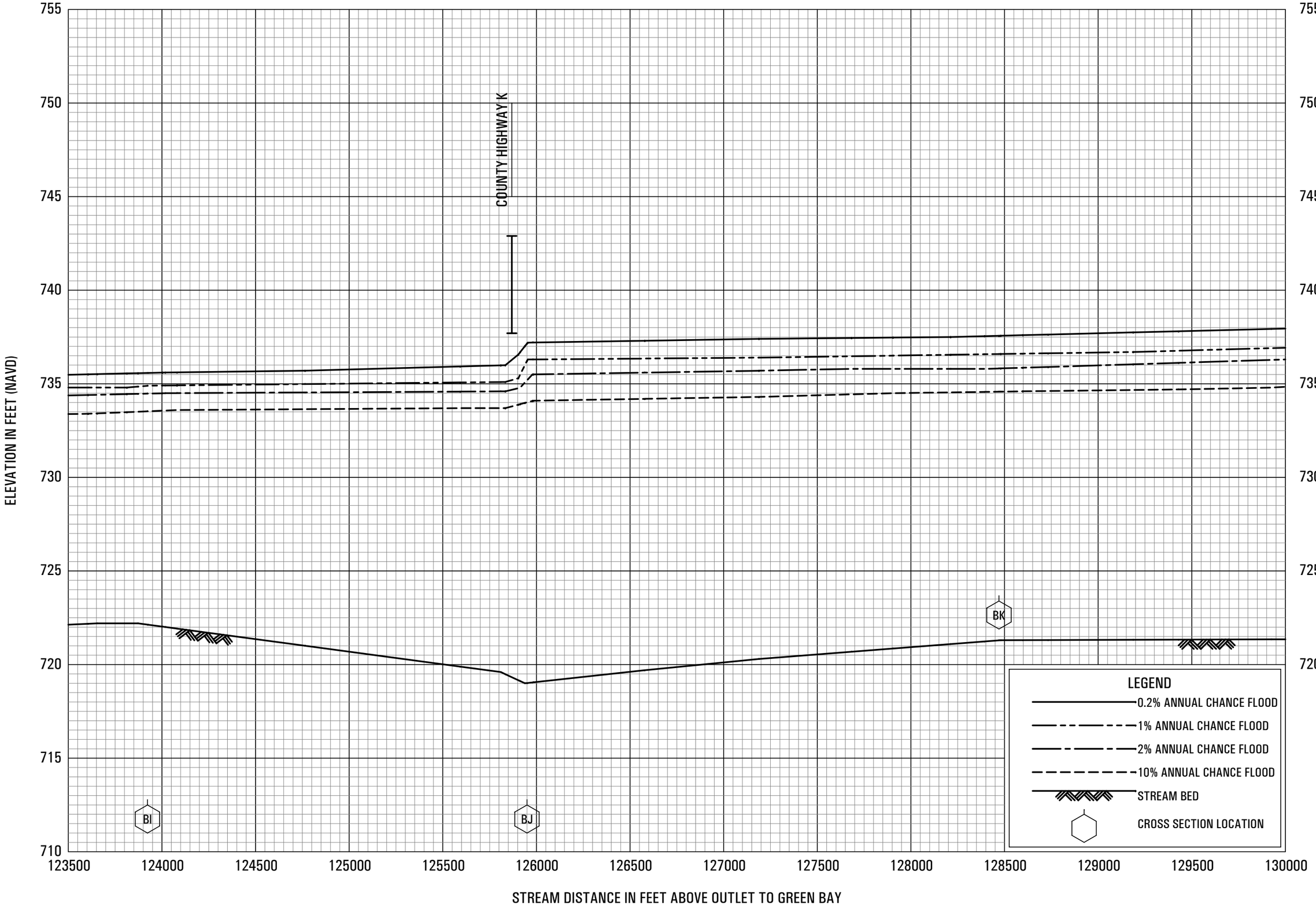

FLOOD PROFILES

OCONTO RIVER

FEDERAL EMERGENCY MANAGEMENT AGENCY

OCONTO COUNTY, WI

AND INCORPORATED AREAS

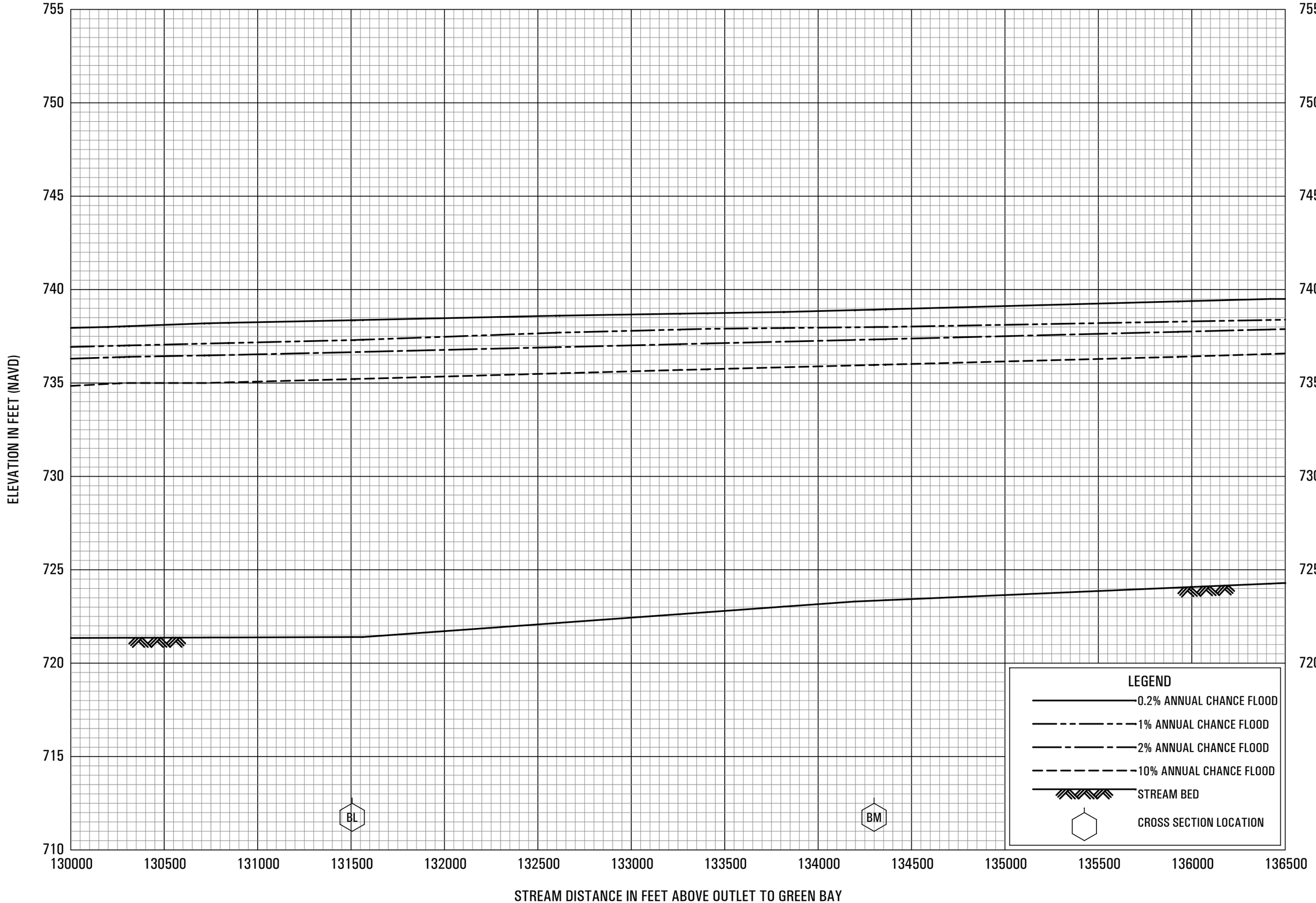

FLOOD PROFILES

OCONTO RIVER

FEDERAL EMERGENCY MANAGEMENT AGENCY

OCONTO COUNTY, WI

AND INCORPORATED AREAS

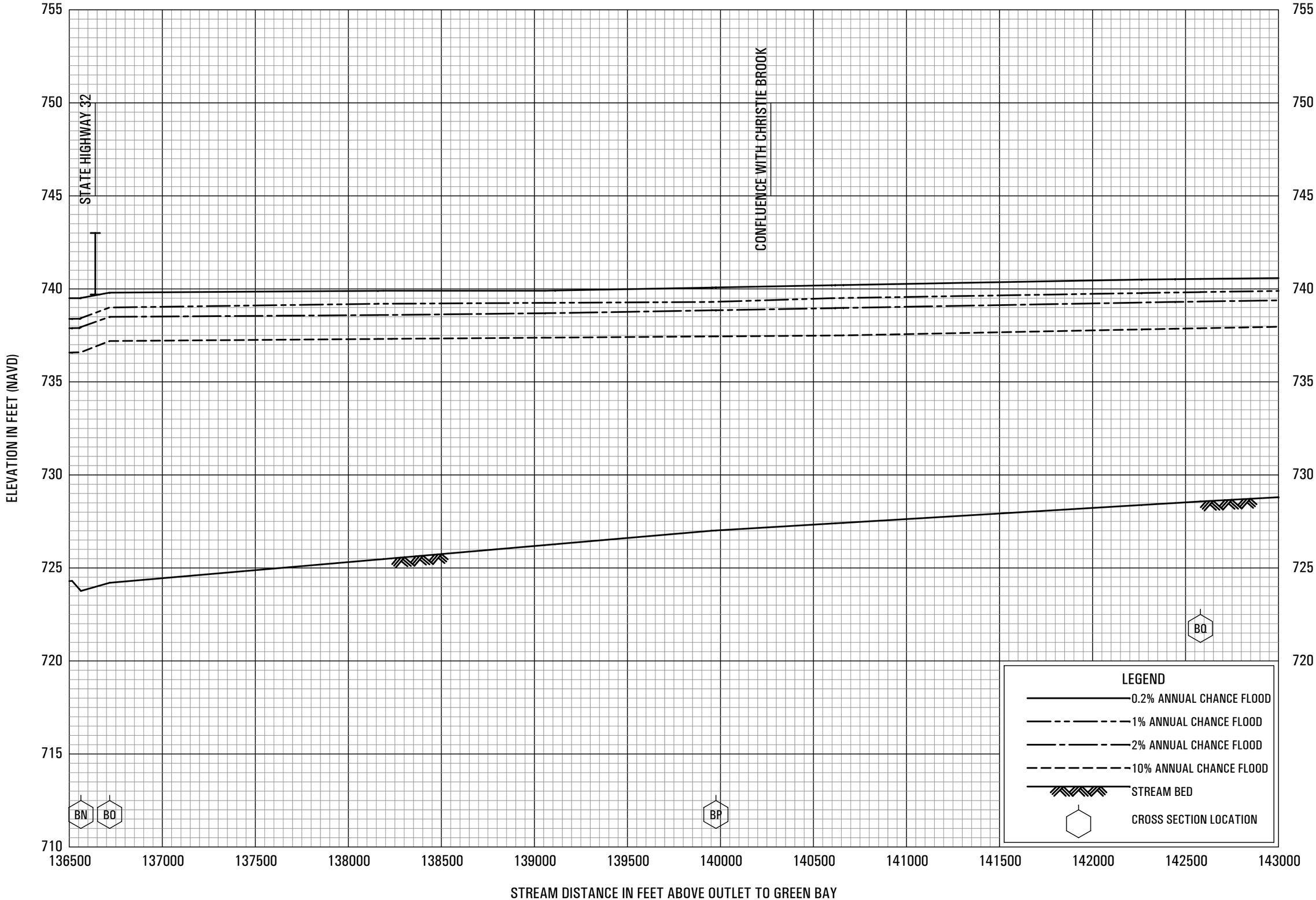

FLOOD PROFILES

OCONTO RIVER

FEDERAL EMERGENCY MANAGEMENT AGENCY

OCONTO COUNTY, WI

AND INCORPORATED AREAS

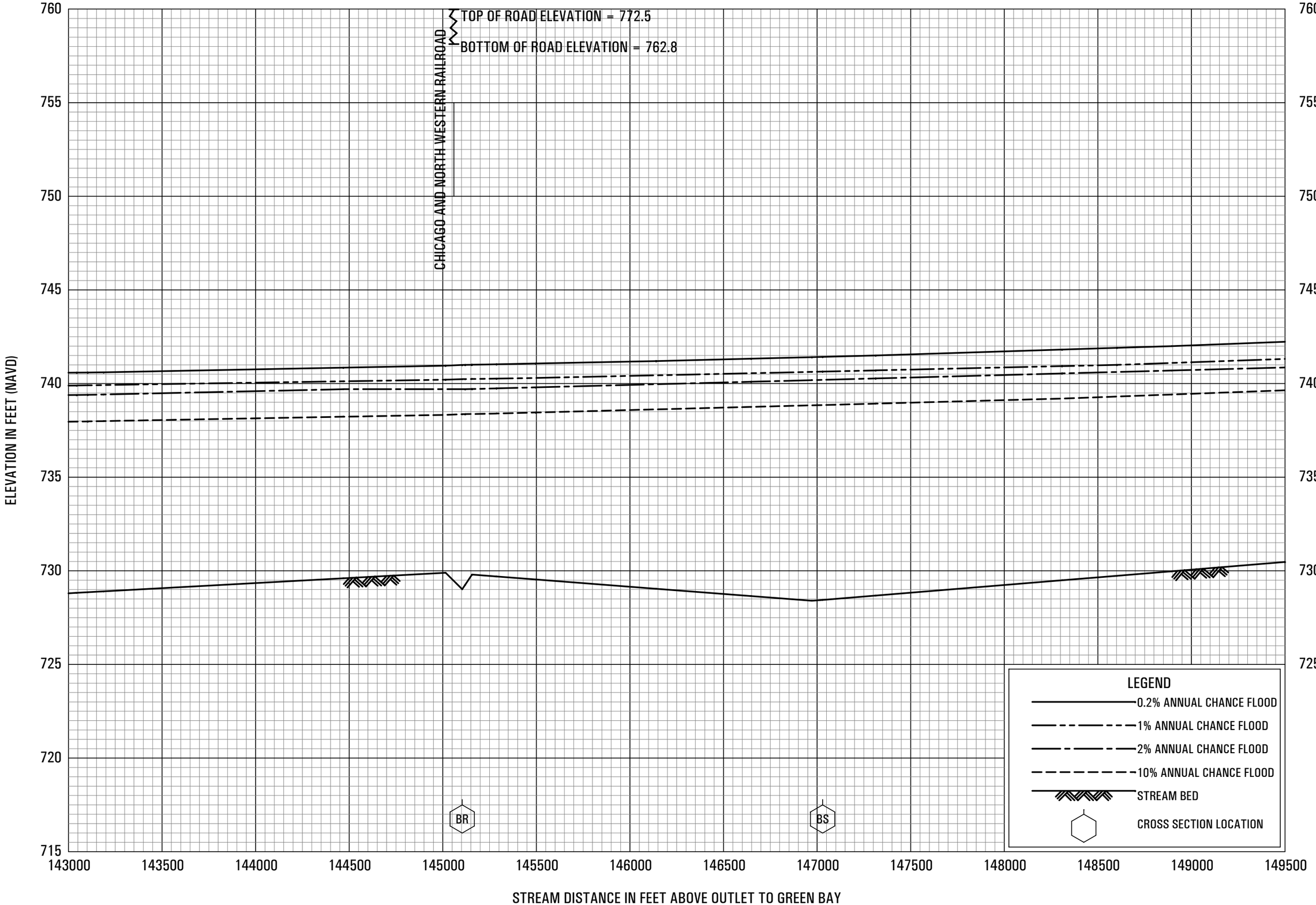

FLOOD PROFILES

OCONTO RIVER

FEDERAL EMERGENCY MANAGEMENT AGENCY

OCONTO COUNTY, WI

AND INCORPORATED AREAS

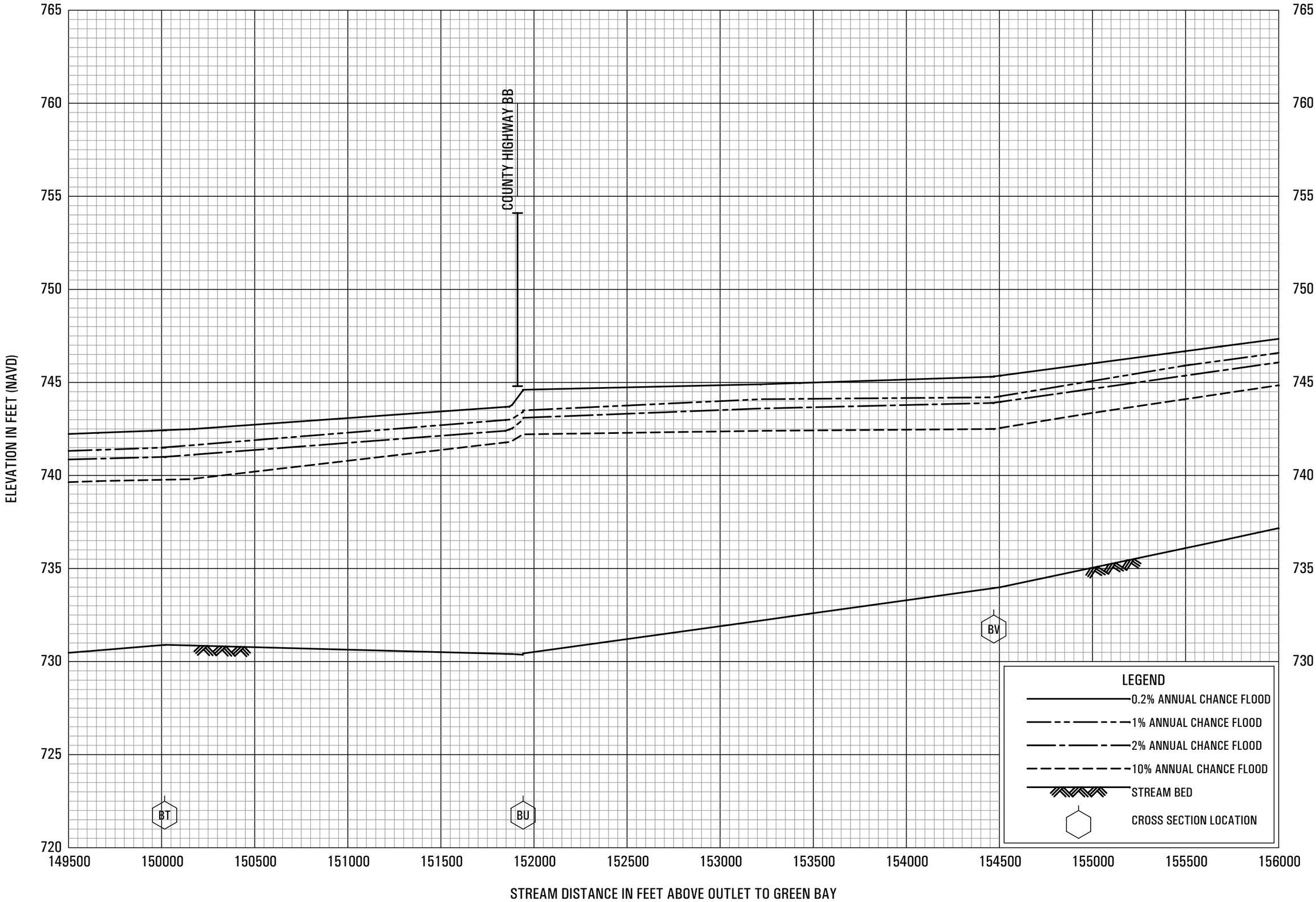

FLOOD PROFILES

OCONTO RIVER

FEDERAL EMERGENCY MANAGEMENT AGENCY

OCONTO COUNTY, WI

AND INCORPORATED AREAS

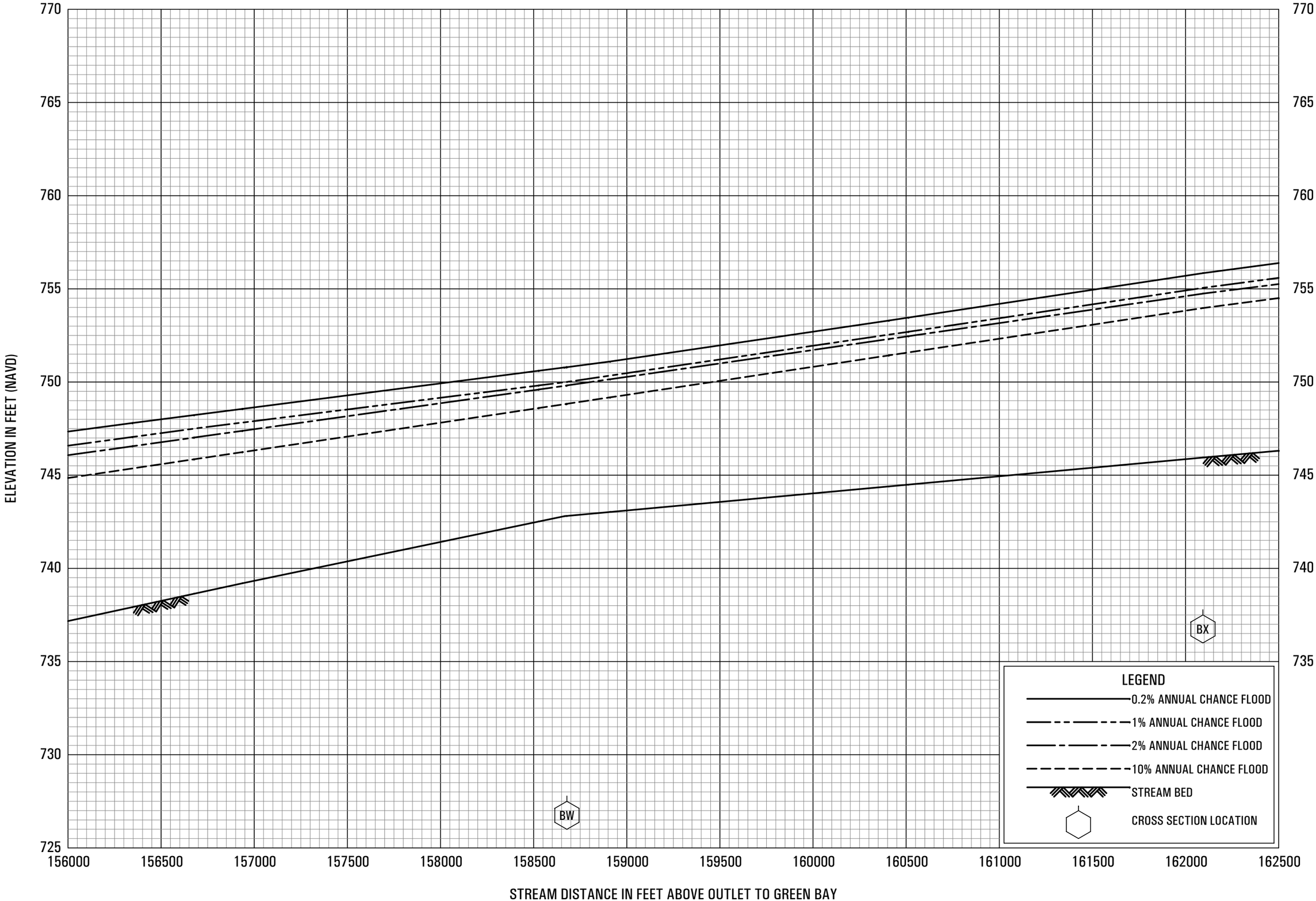

FLOOD PROFILES

OCONTO RIVER

FEDERAL EMERGENCY MANAGEMENT AGENCY

OCONTO COUNTY, WI

AND INCORPORATED AREAS

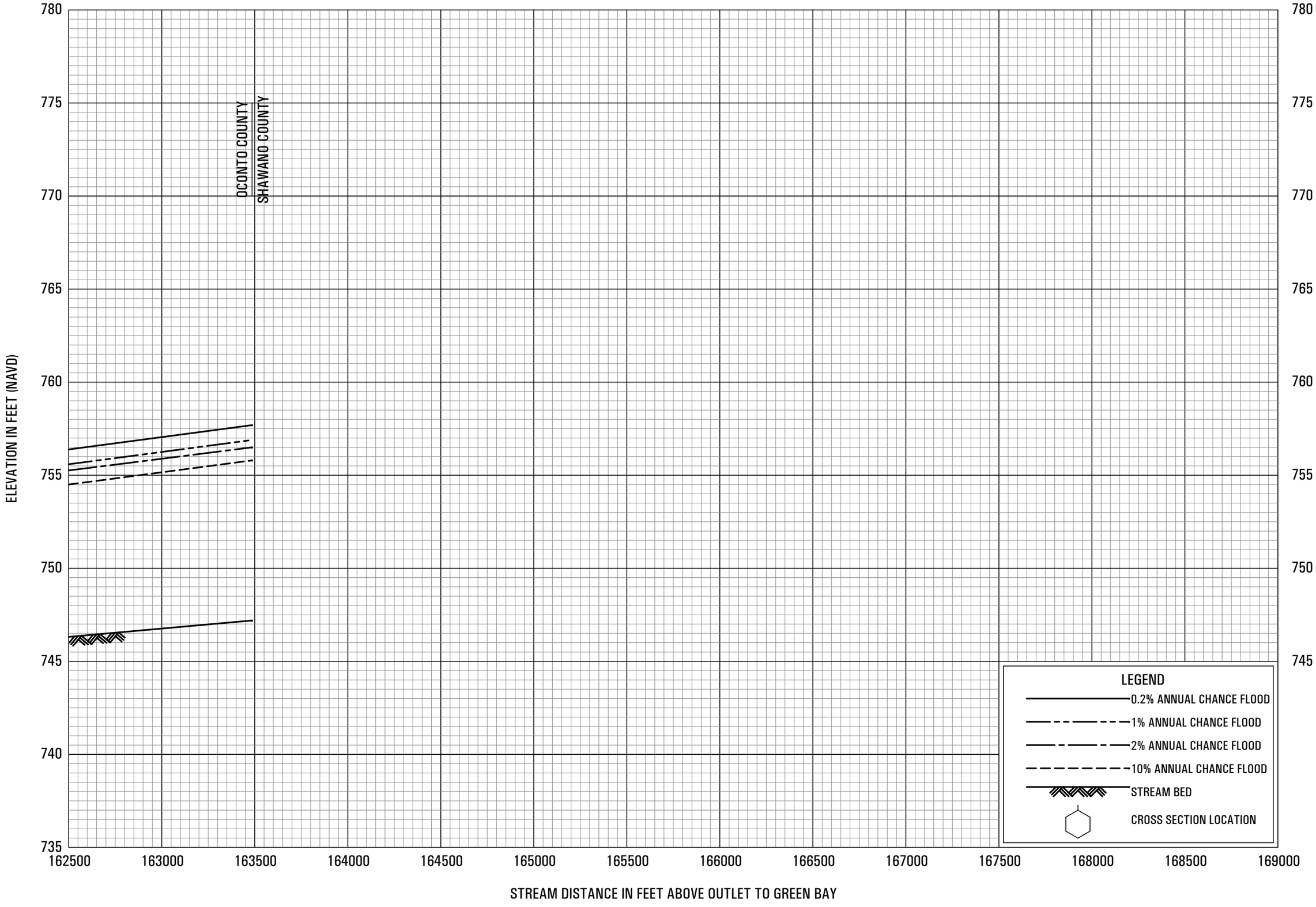

FLOOD PROFILES

OCONTO RIVER

FEDERAL EMERGENCY MANAGEMENT AGENCY

OCONTO COUNTY, WI

AND INCORPORATED AREAS

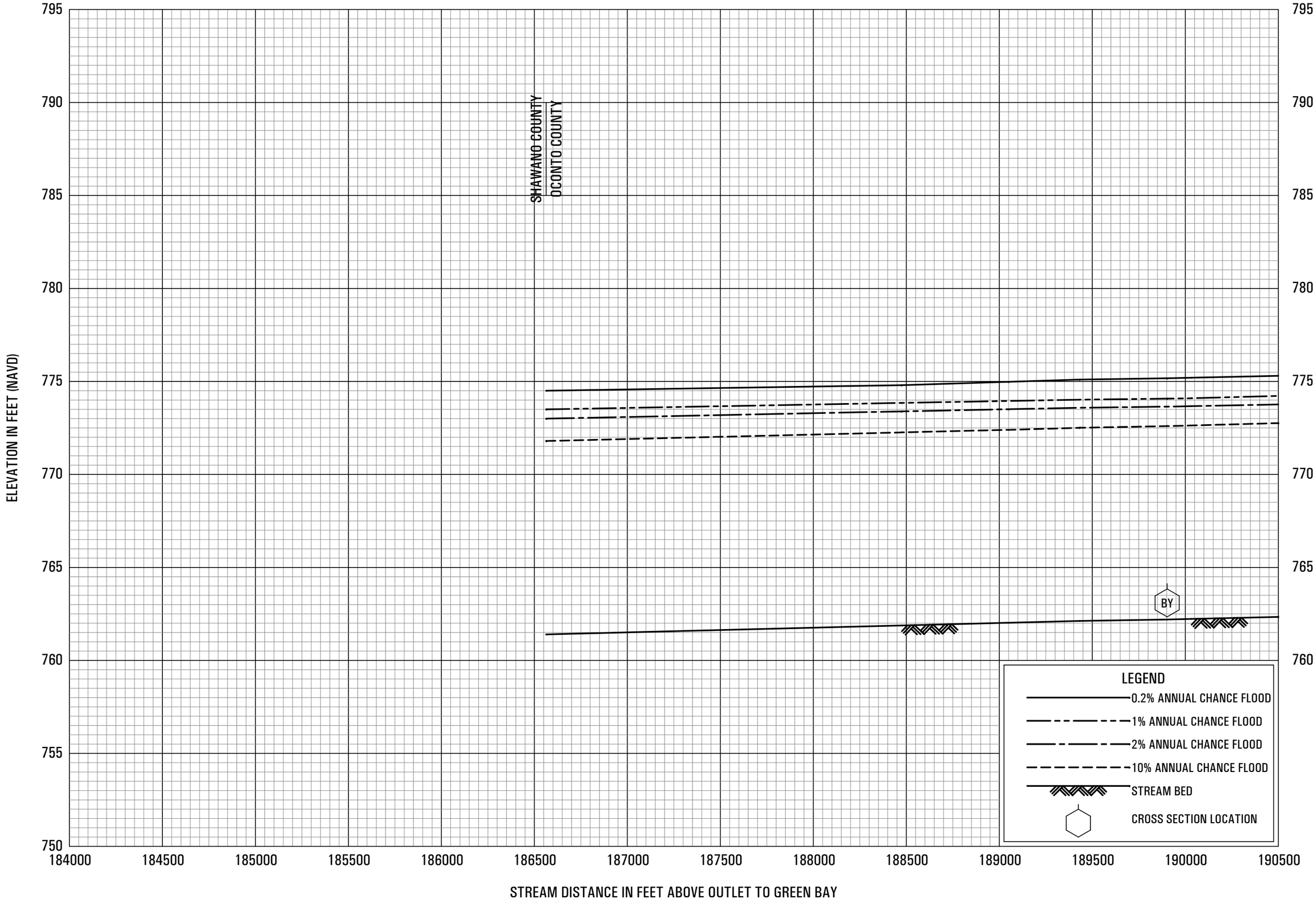

FLOOD PROFILES

OCONTO RIVER

FEDERAL EMERGENCY MANAGEMENT AGENCY

OCONTO COUNTY, WI

AND INCORPORATED AREAS

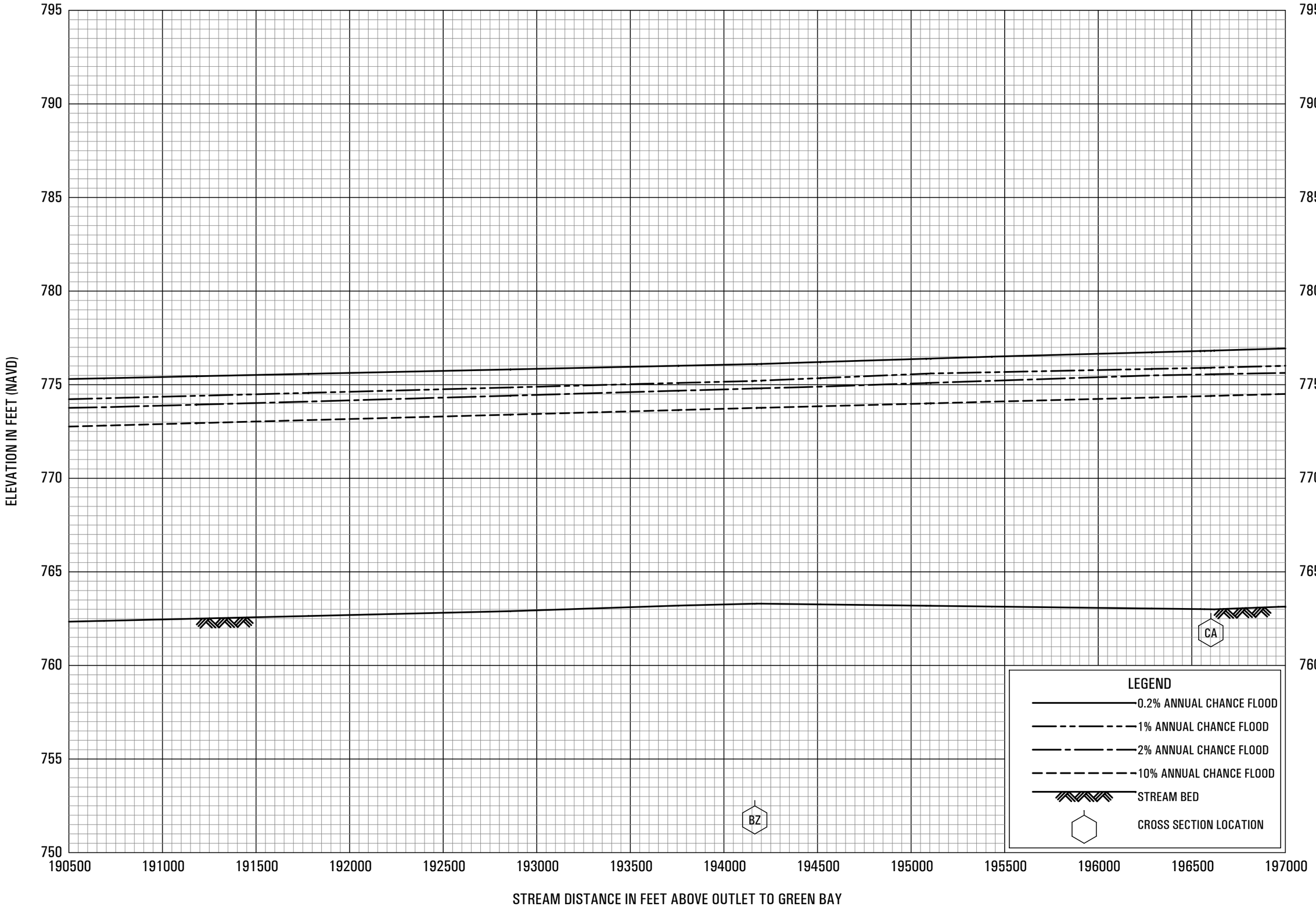

FLOOD PROFILES

OCONTO RIVER

FEDERAL EMERGENCY MANAGEMENT AGENCY

OCONTO COUNTY, WI

AND INCORPORATED AREAS

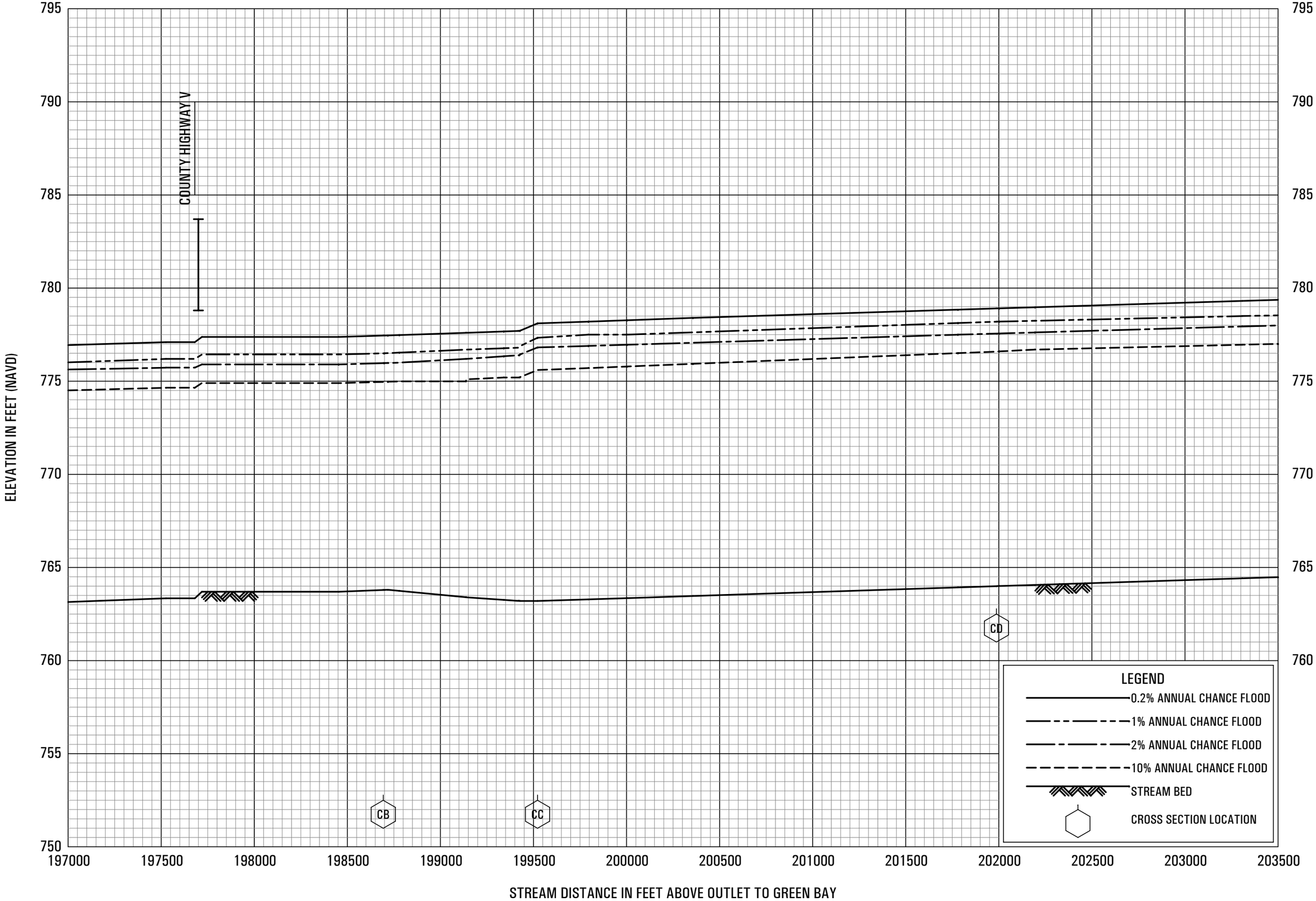

FLOOD PROFILES

OCONTO RIVER

FEDERAL EMERGENCY MANAGEMENT AGENCY

OCONTO COUNTY, WI

AND INCORPORATED AREAS

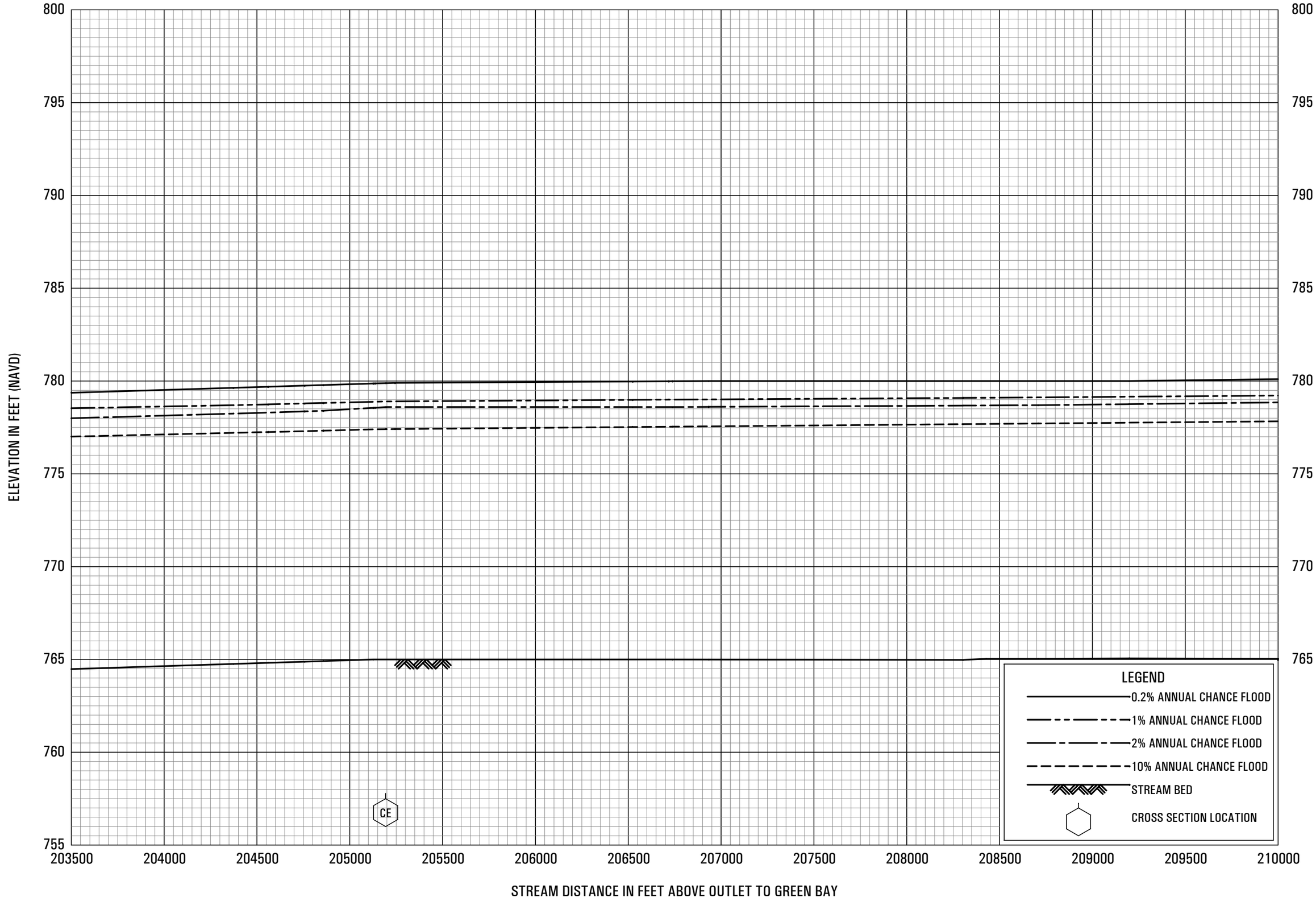

FLOOD PROFILES

OCONTO RIVER

FEDERAL EMERGENCY MANAGEMENT AGENCY

OCONTO COUNTY, WI

AND INCORPORATED AREAS

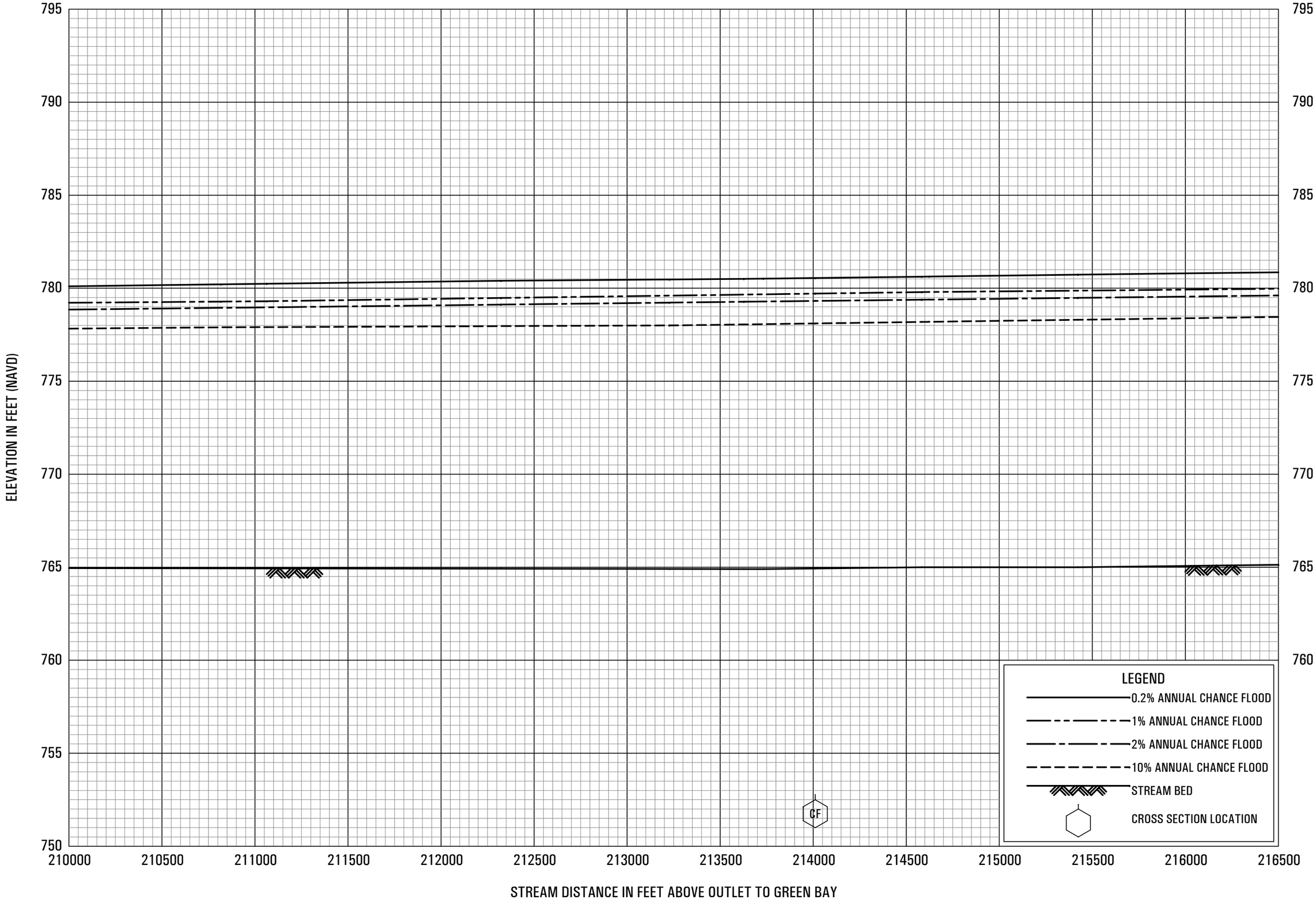

FLOOD PROFILES

OCONTO RIVER

FEDERAL EMERGENCY MANAGEMENT AGENCY

OCONTO COUNTY, WI

AND INCORPORATED AREAS

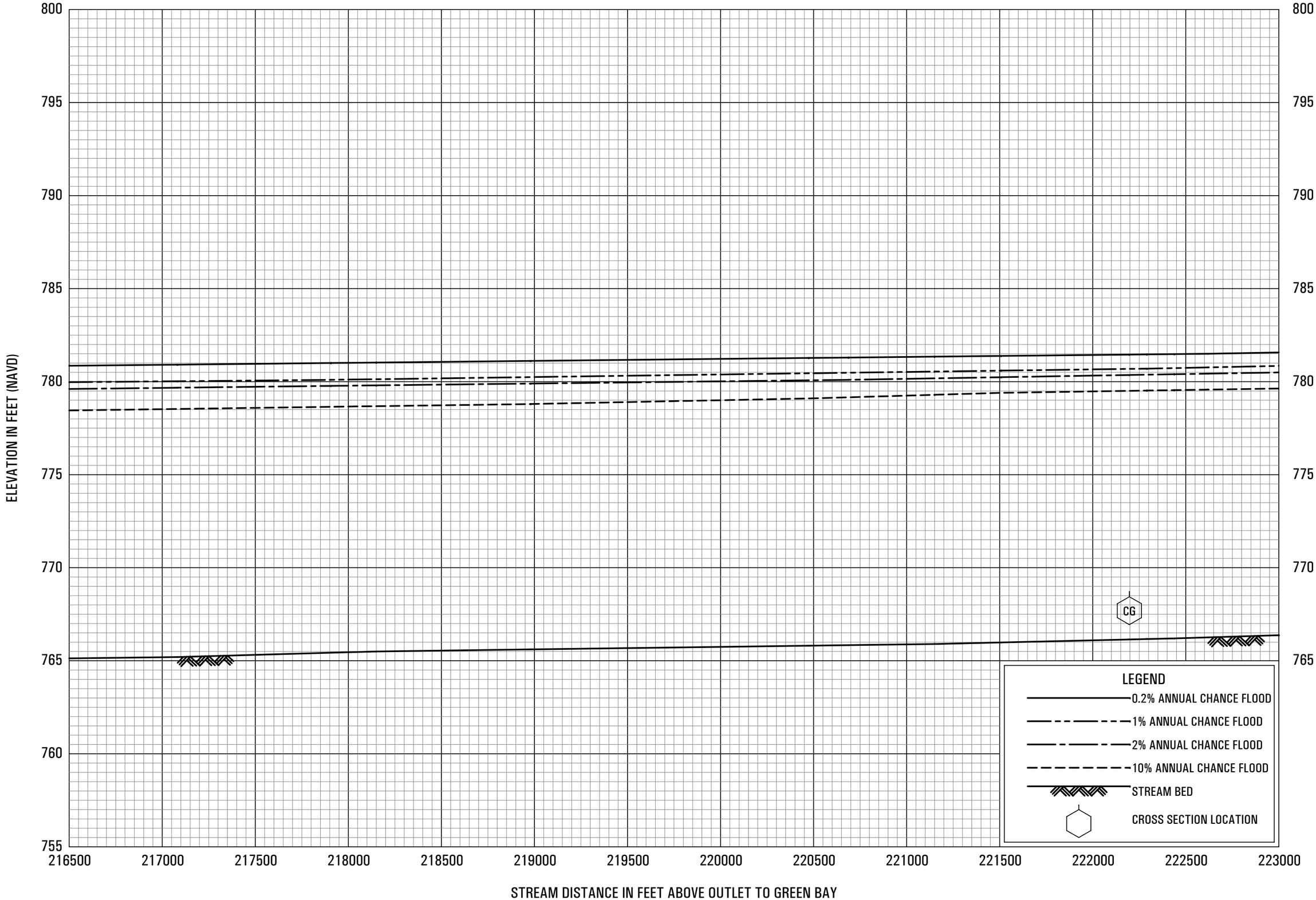

FLOOD PROFILES

OCONTO RIVER

FEDERAL EMERGENCY MANAGEMENT AGENCY

OCONTO COUNTY, WI

AND INCORPORATED AREAS

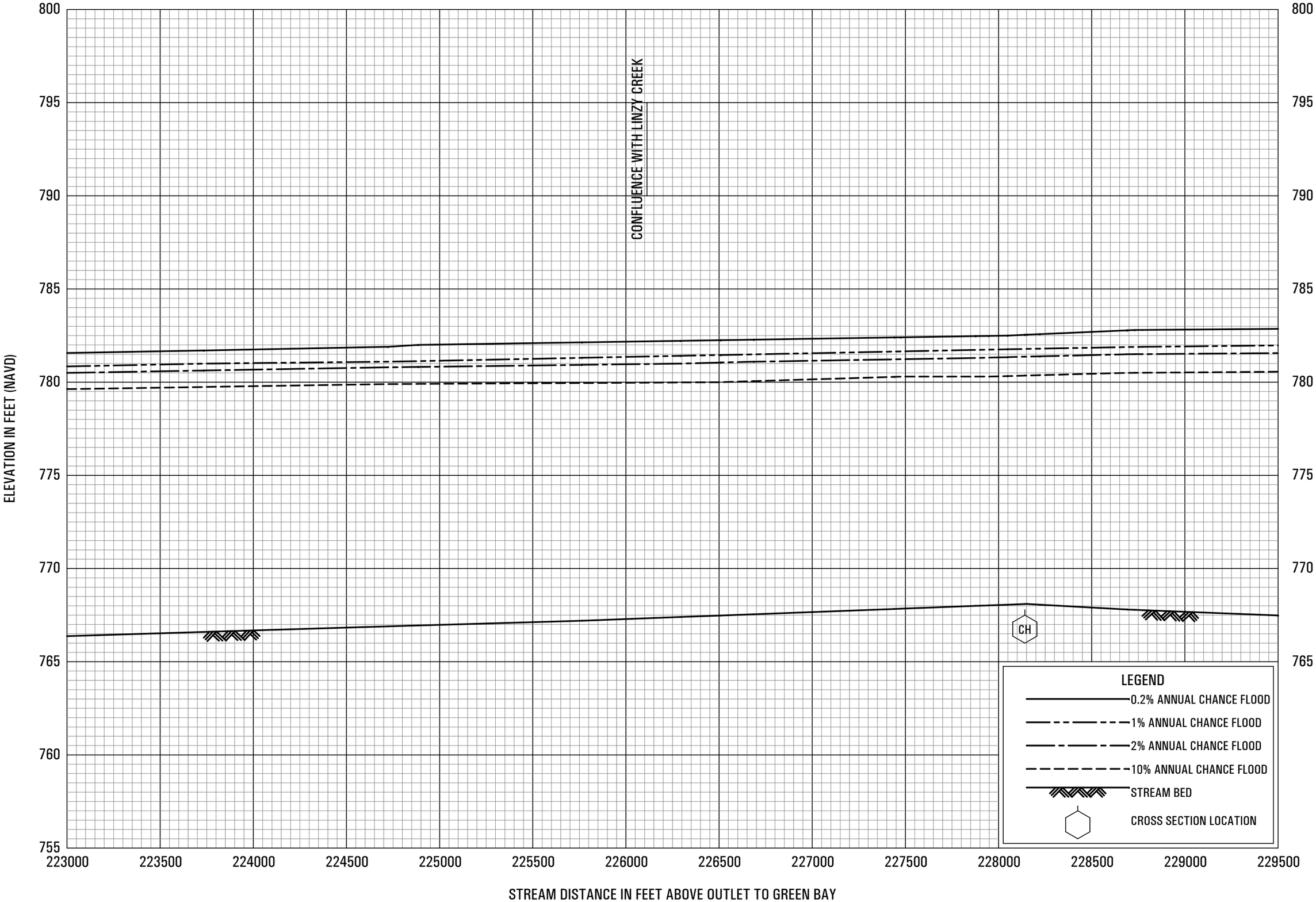

FLOOD PROFILES

OCONTO RIVER

FEDERAL EMERGENCY MANAGEMENT AGENCY

OCONTO COUNTY, WI

AND INCORPORATED AREAS

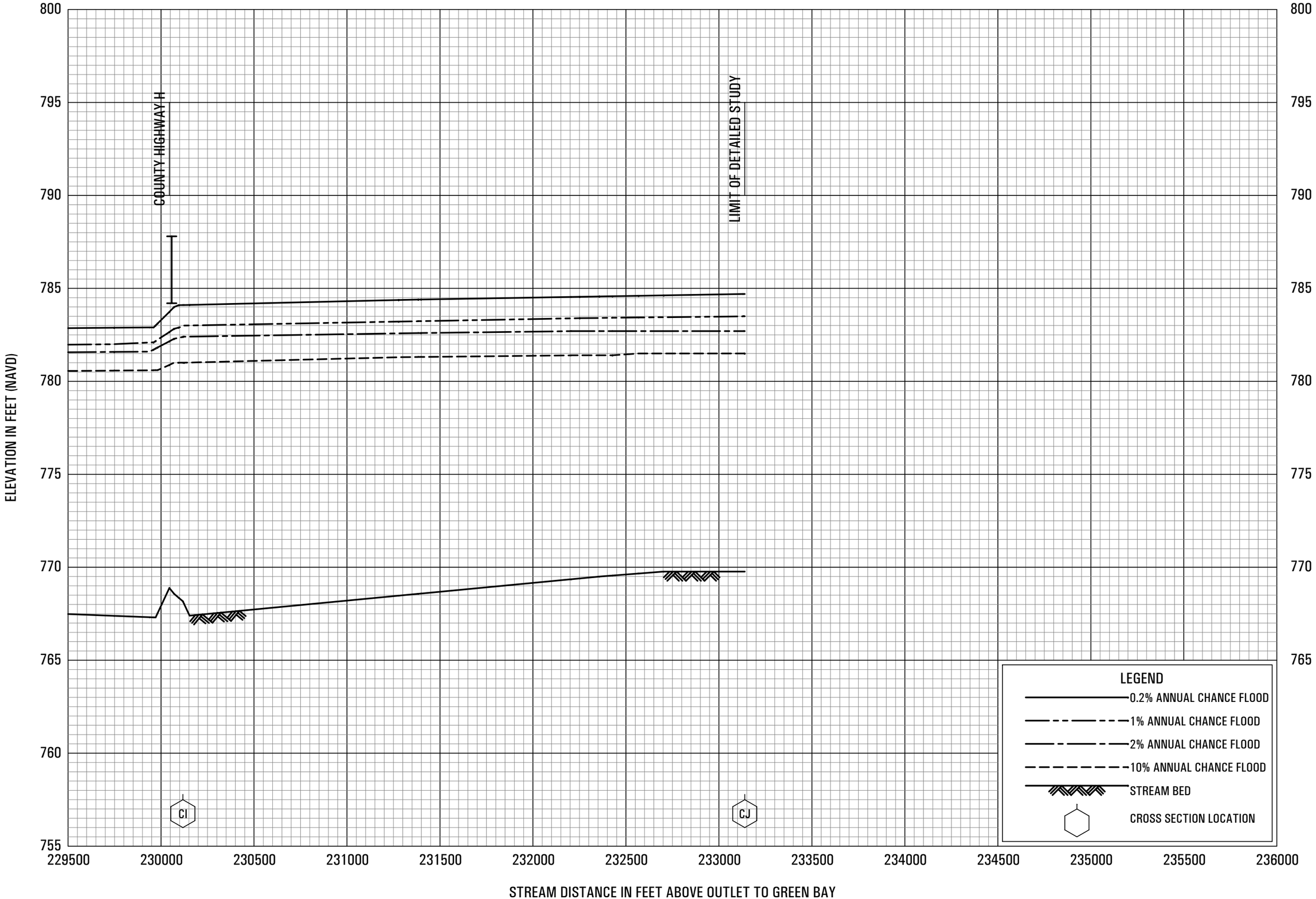

FLOOD PROFILES

OCONTO RIVER

FEDERAL EMERGENCY MANAGEMENT AGENCY

OCONTO COUNTY, WI

AND INCORPORATED AREAS

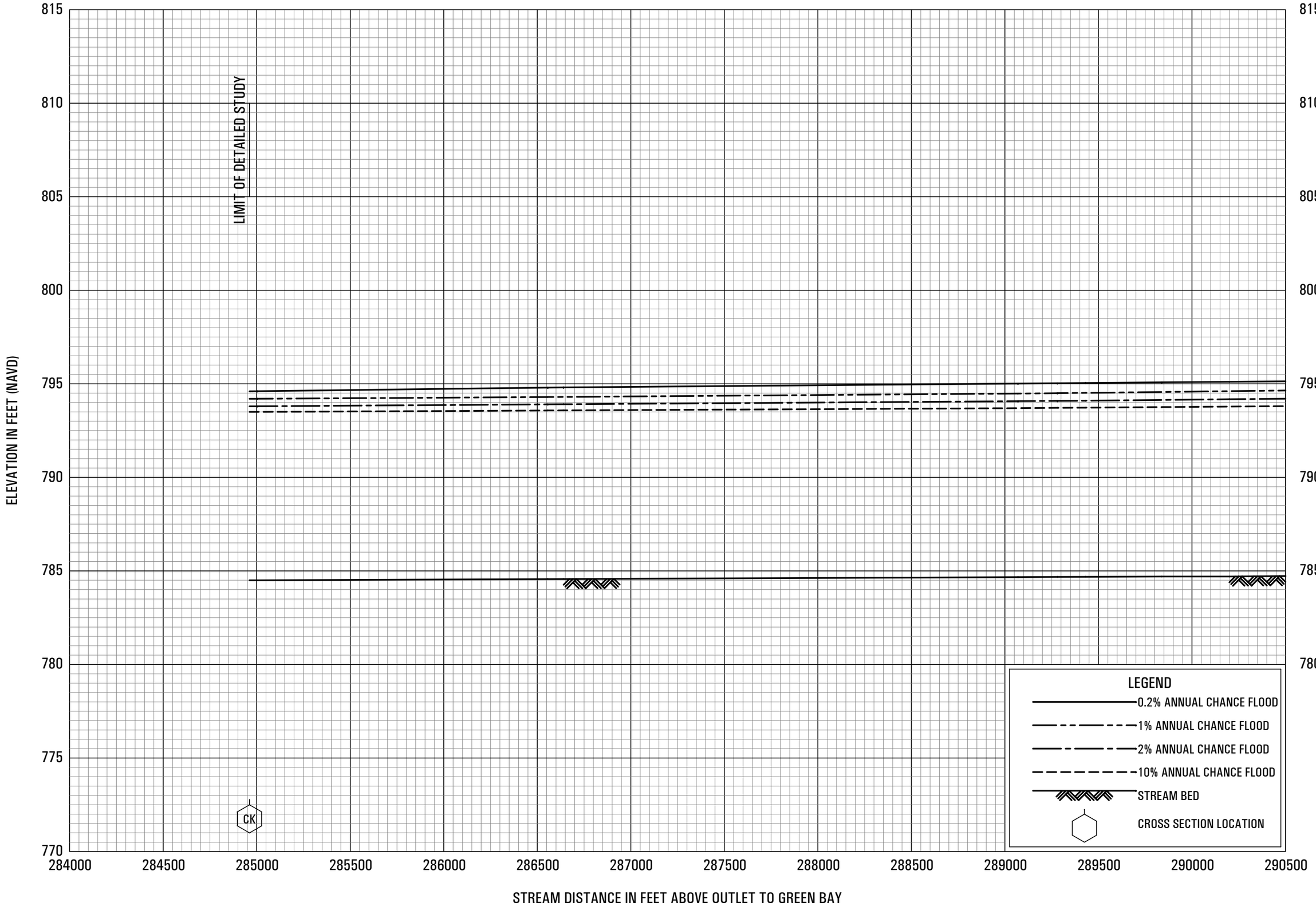

FLOOD PROFILES

OCONTO RIVER

FEDERAL EMERGENCY MANAGEMENT AGENCY

OCONTO COUNTY, WI

AND INCORPORATED AREAS

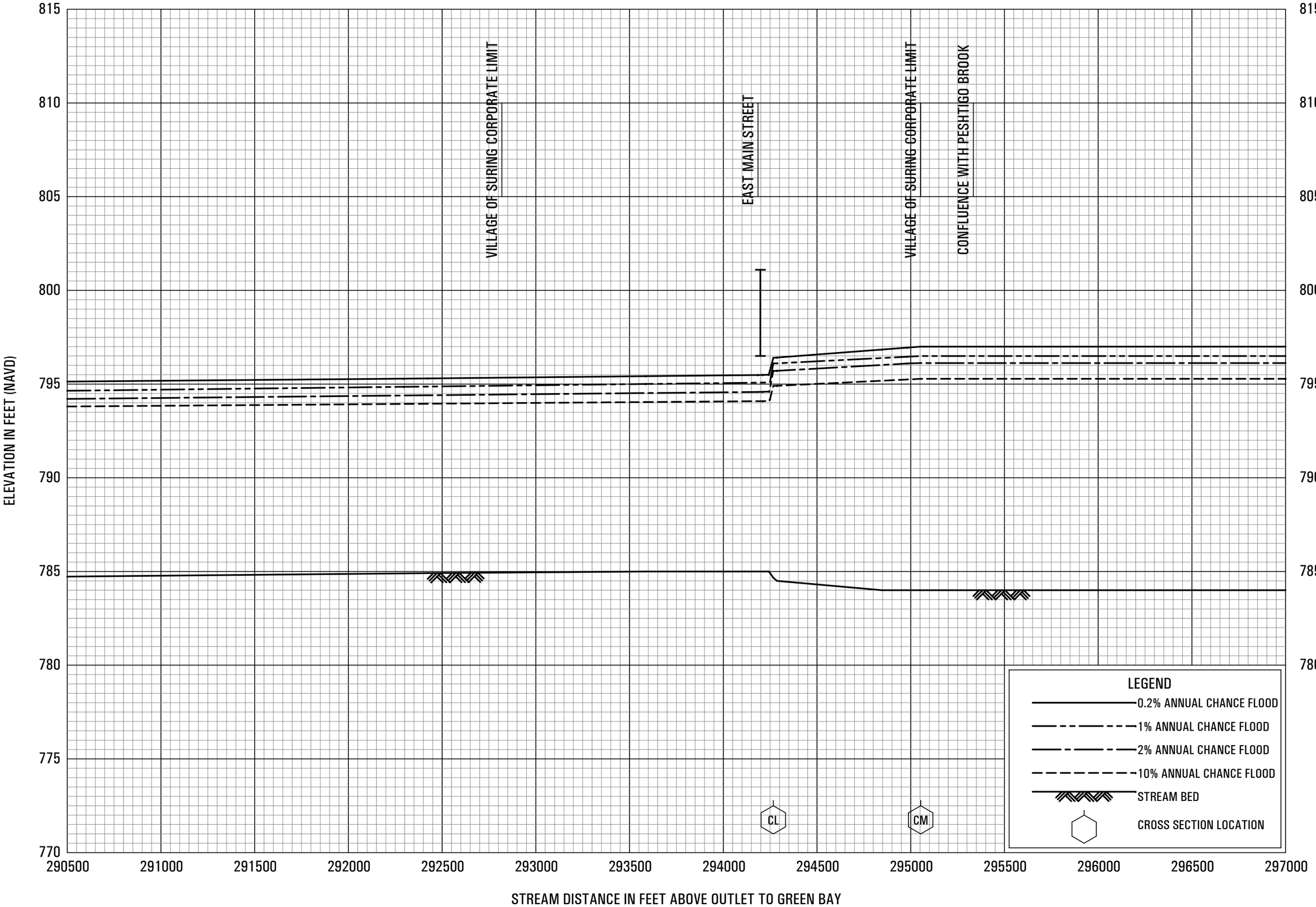

FLOOD PROFILES

OCONTO RIVER

FEDERAL EMERGENCY MANAGEMENT AGENCY

OCONTO COUNTY, WI

AND INCORPORATED AREAS

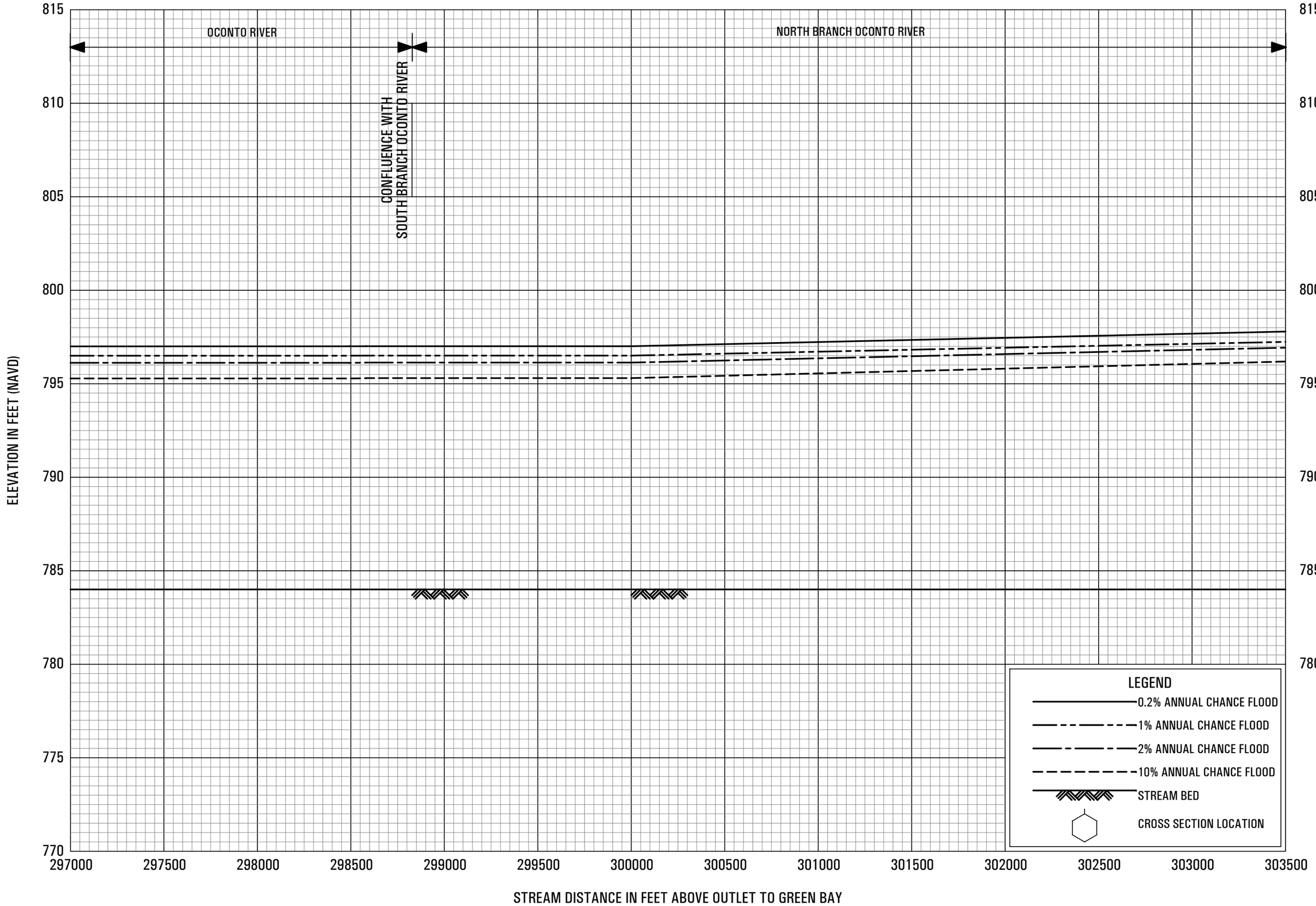

FLOOD PROFILES

OCONTO RIVER - NORTH BRANCH OCONTO RIVER

FEDERAL EMERGENCY MANAGEMENT AGENCY

OCONTO COUNTY, WI

AND INCORPORATED AREAS

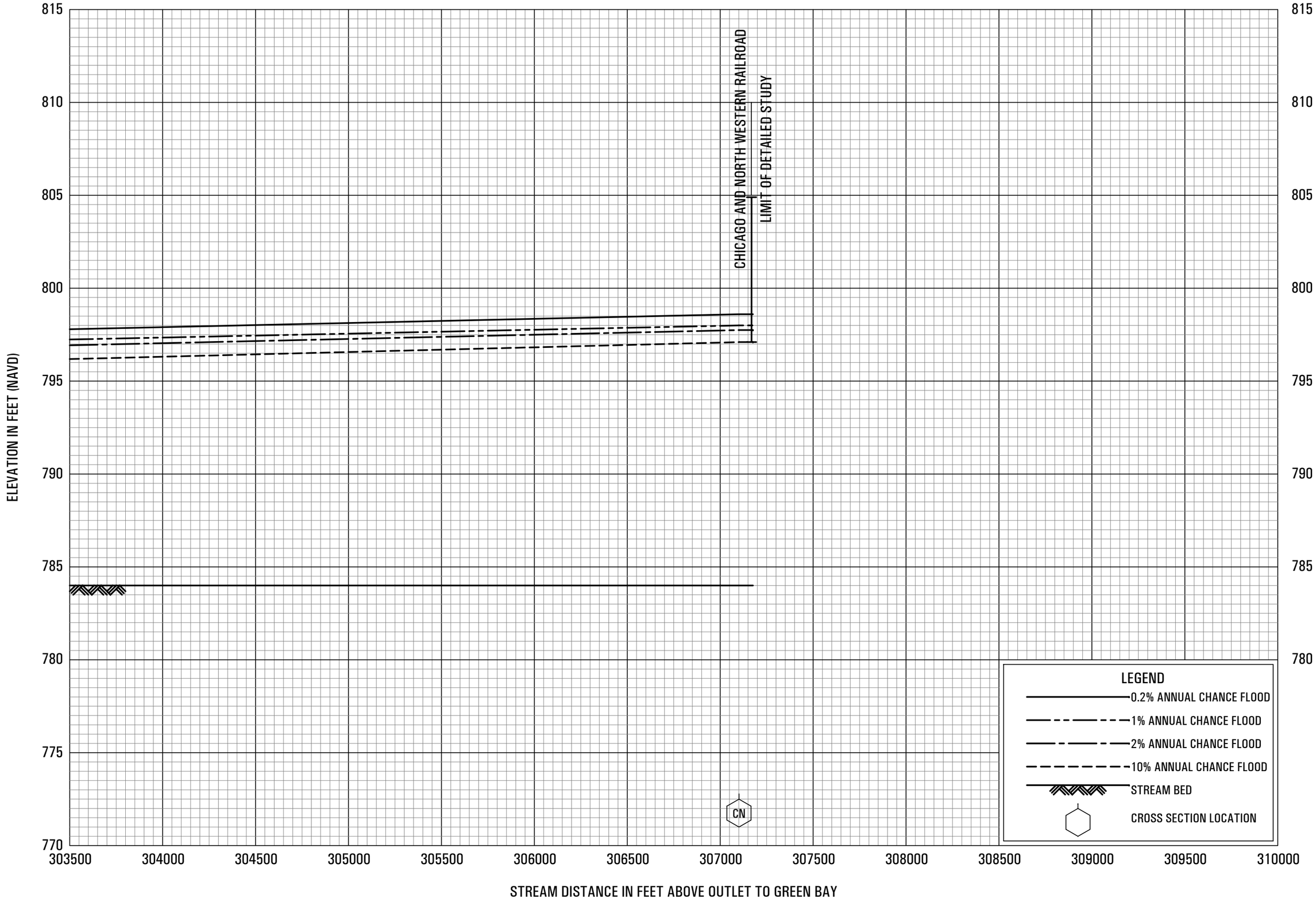

FLOOD PROFILES

NORTH BRANCH OCONTO RIVER

FEDERAL EMERGENCY MANAGEMENT AGENCY

OCONTO COUNTY, WI

AND INCORPORATED AREAS

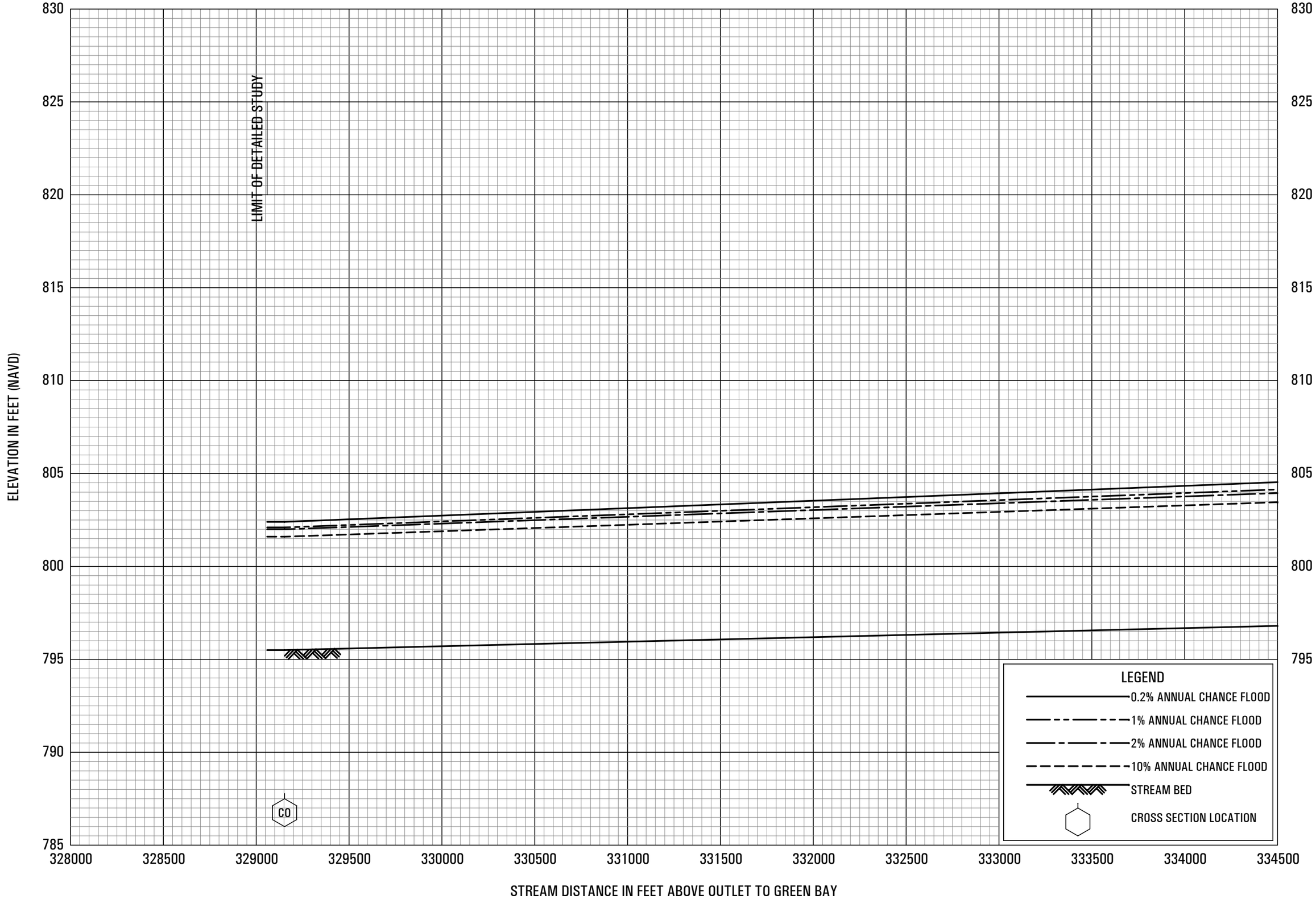

FLOOD PROFILES

NORTH BRANCH OCONTO RIVER

FEDERAL EMERGENCY MANAGEMENT AGENCY

OCONTO COUNTY, WI

AND INCORPORATED AREAS

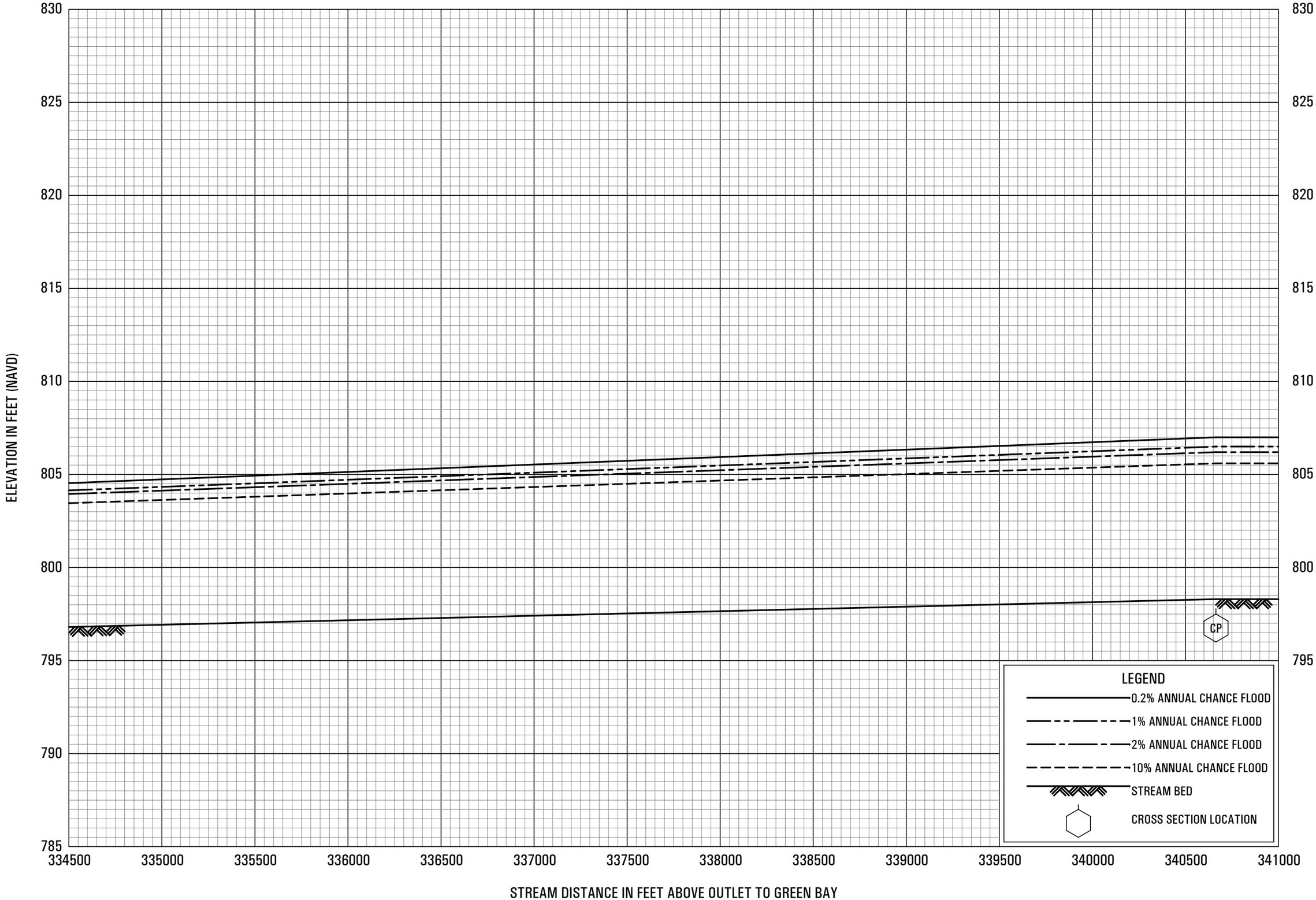

FLOOD PROFILES

NORTH BRANCH OCONTO RIVER

FEDERAL EMERGENCY MANAGEMENT AGENCY

OCONTO COUNTY, WI

AND INCORPORATED AREAS

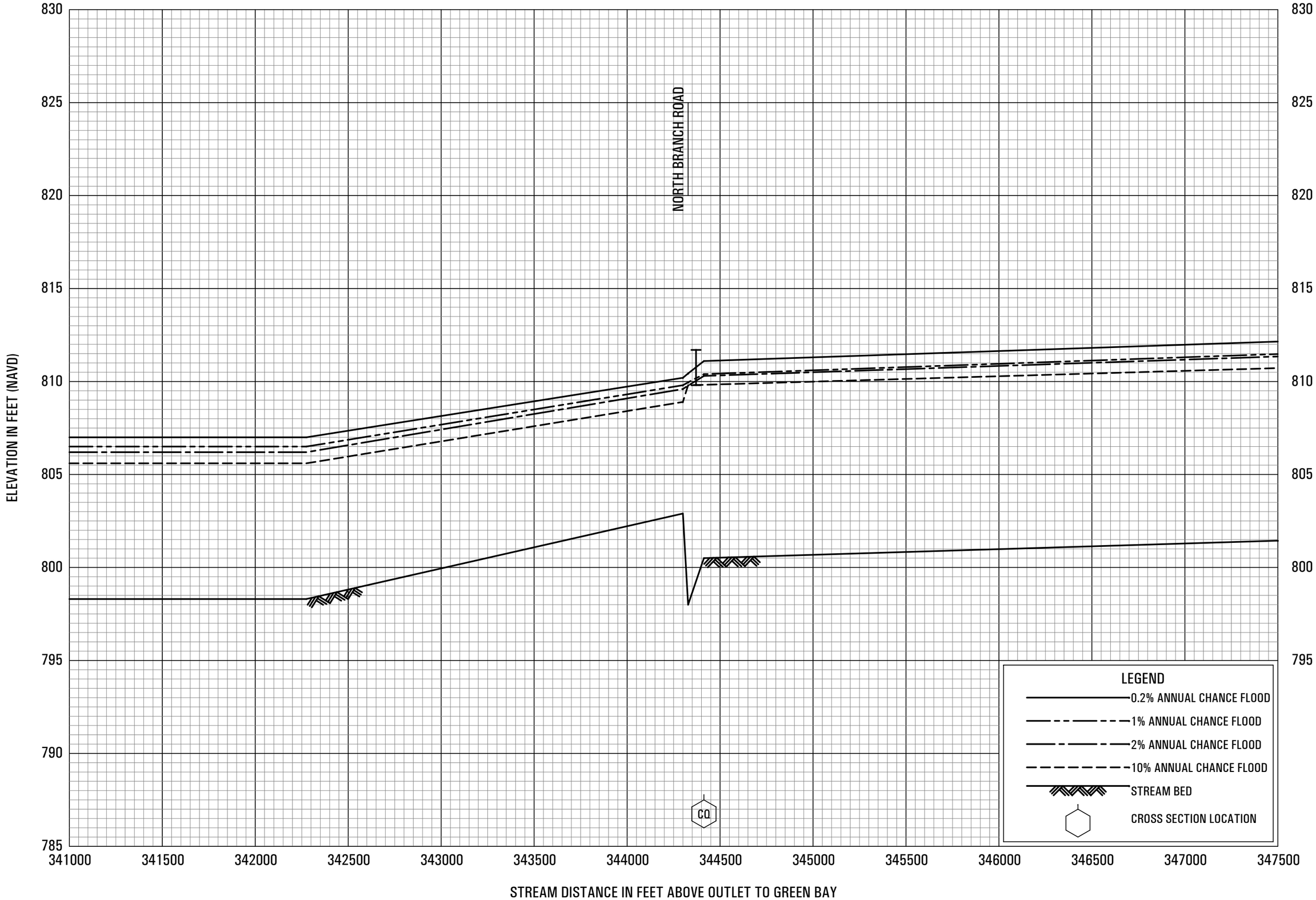

FLOOD PROFILES

NORTH BRANCH OCONTO RIVER

FEDERAL EMERGENCY MANAGEMENT AGENCY

OCONTO COUNTY, WI

AND INCORPORATED AREAS

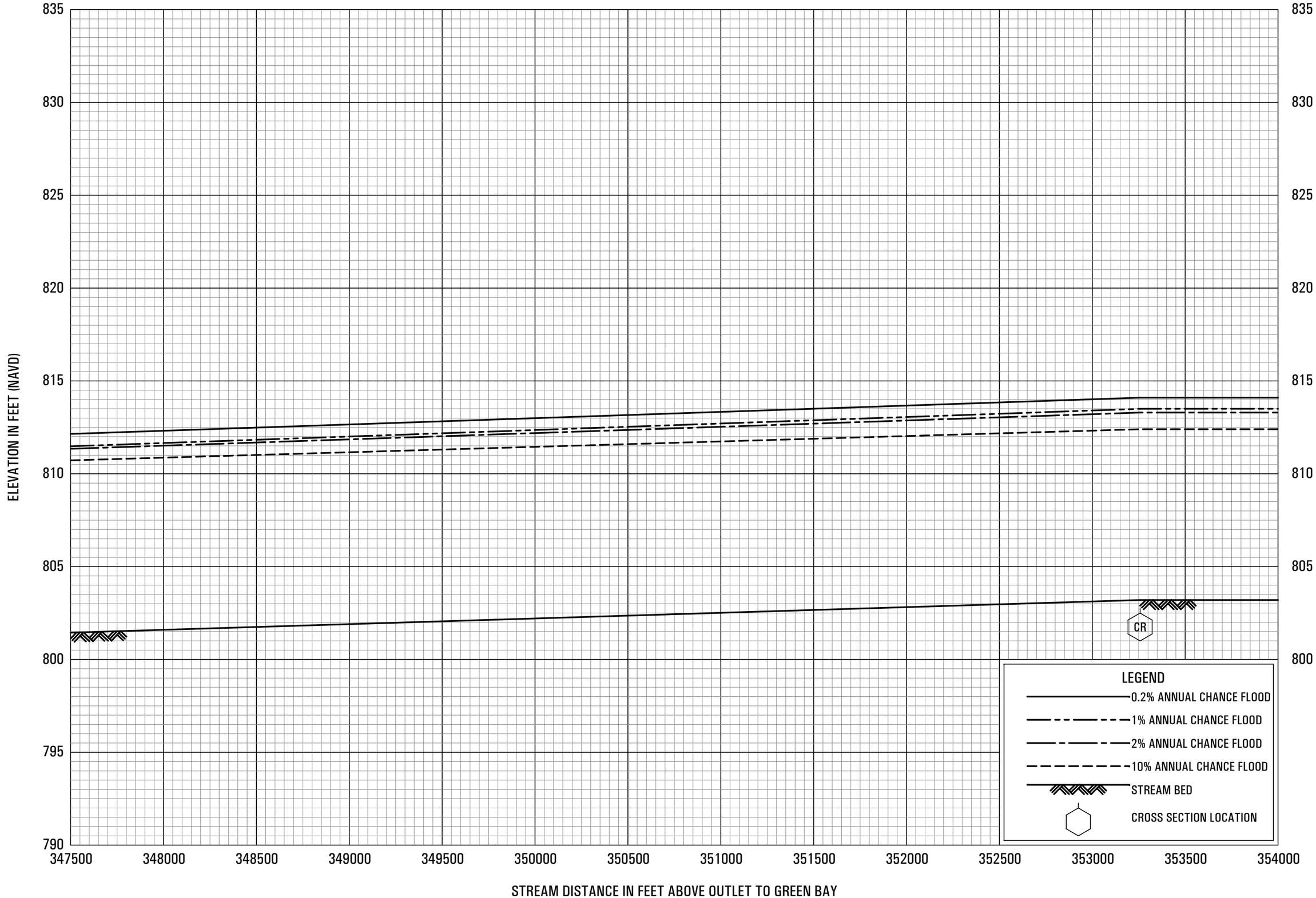

FLOOD PROFILES

NORTH BRANCH OCONTO RIVER

FEDERAL EMERGENCY MANAGEMENT AGENCY

OCONTO COUNTY, WI

AND INCORPORATED AREAS

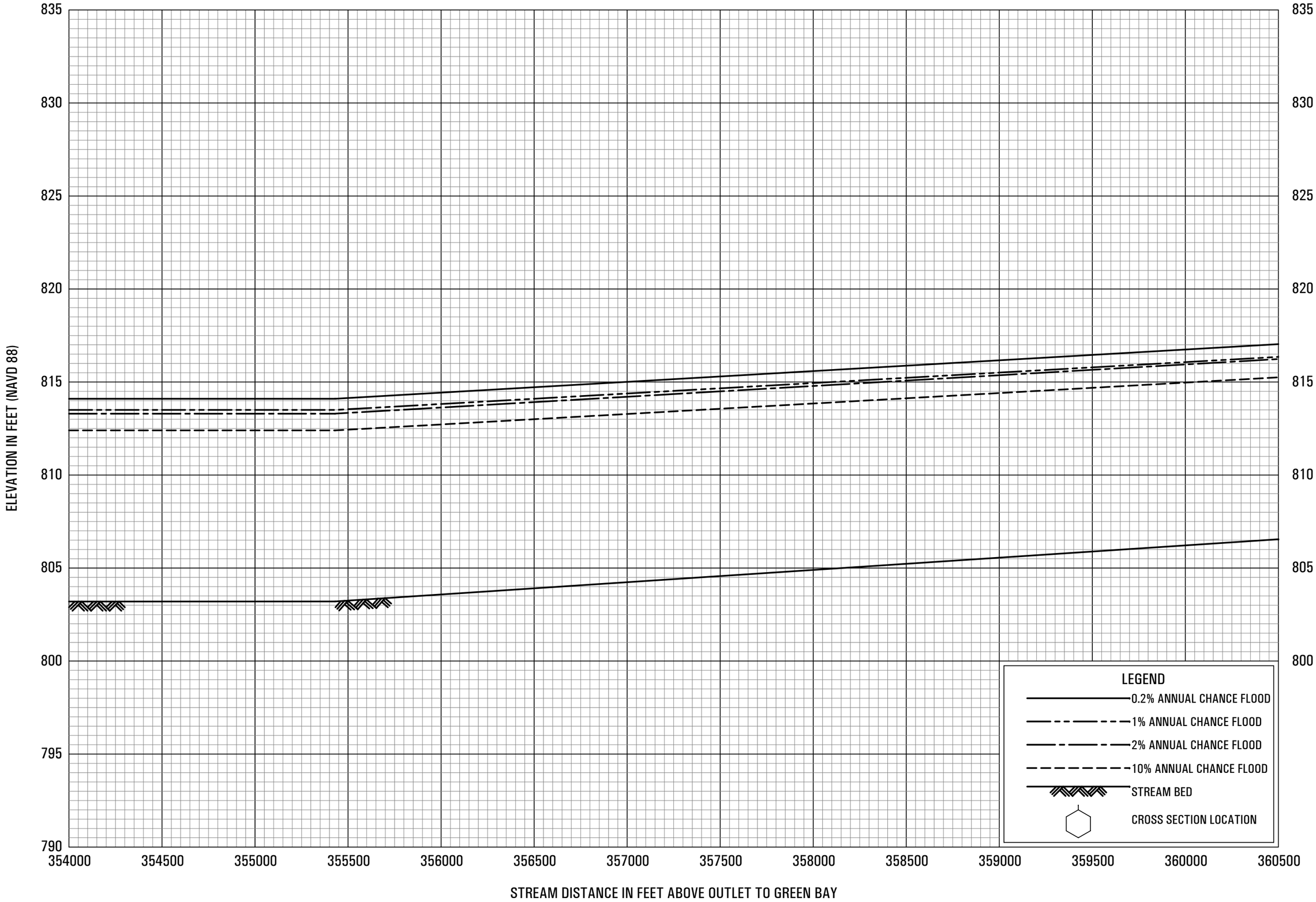

FLOOD PROFILES

NORTH BRANCH OCONTO RIVER

FEDERAL EMERGENCY MANAGEMENT AGENCY

OCONTO COUNTY, WI

AND INCORPORATED AREAS

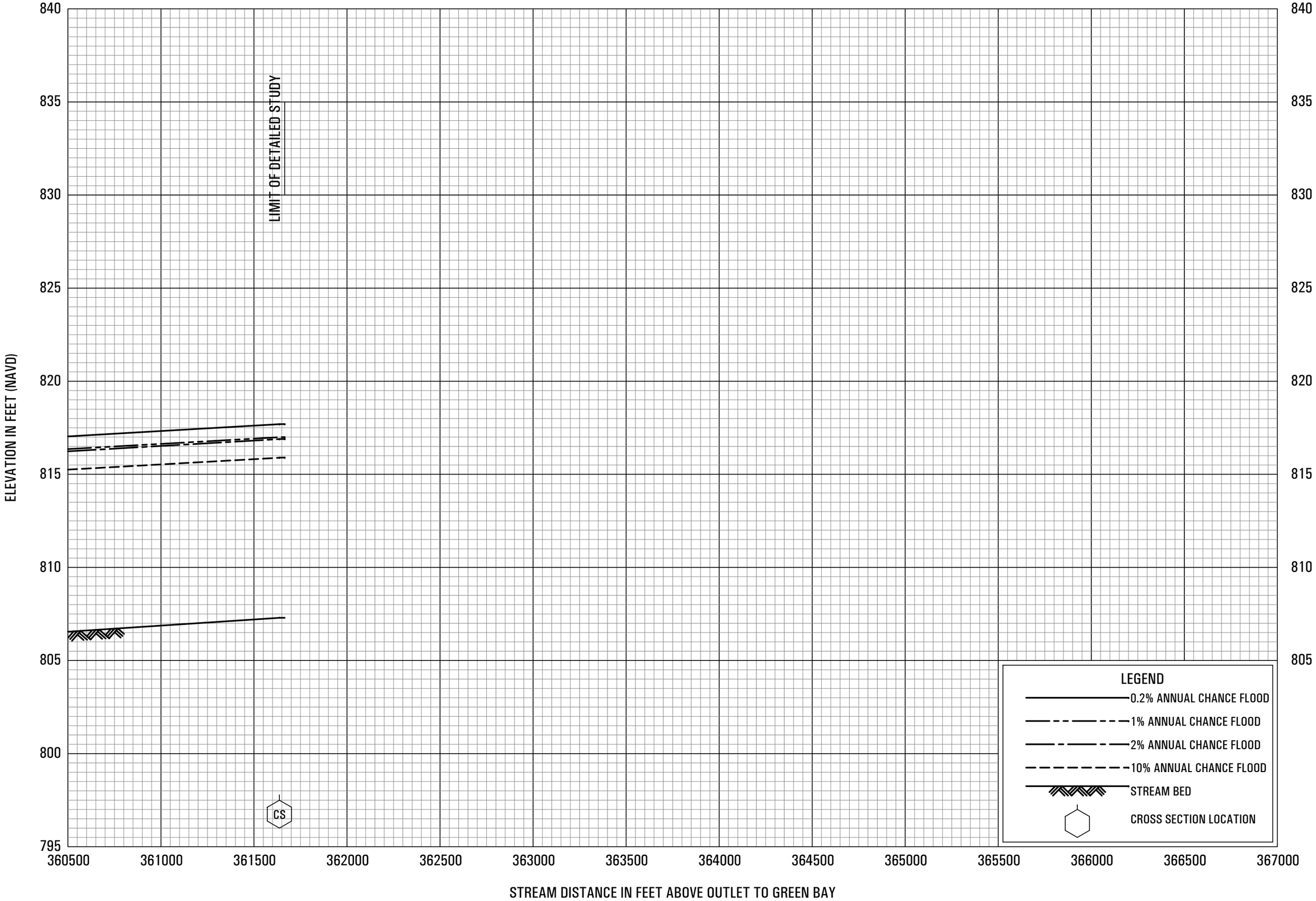

FLOOD PROFILES

NORTH BRANCH OCONTO RIVER

FEDERAL EMERGENCY MANAGEMENT AGENCY

OCONTO COUNTY, WI

AND INCORPORATED AREAS

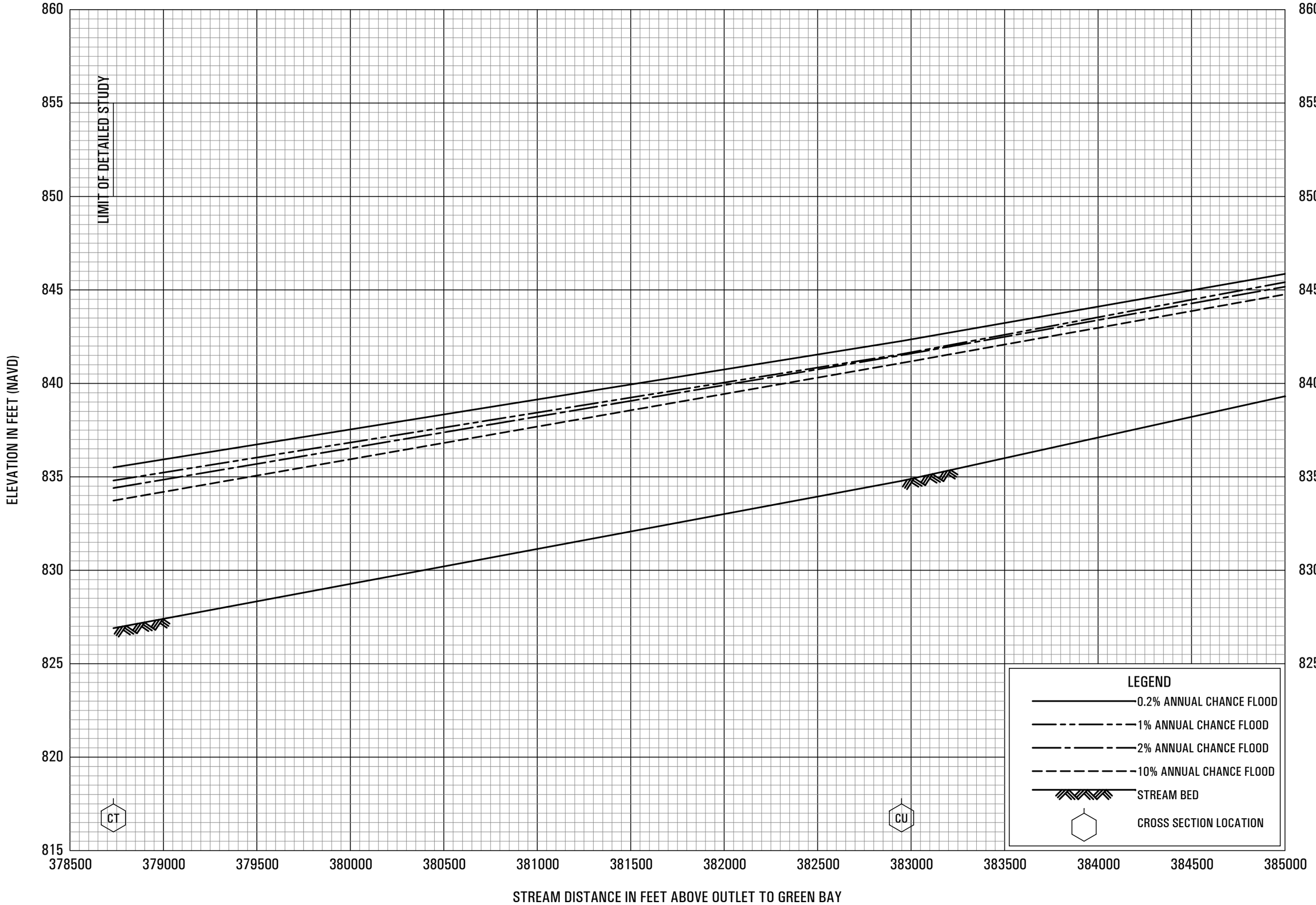

FLOOD PROFILES

NORTH BRANCH OCONTO RIVER

FEDERAL EMERGENCY MANAGEMENT AGENCY

OCONTO COUNTY, WI

AND INCORPORATED AREAS

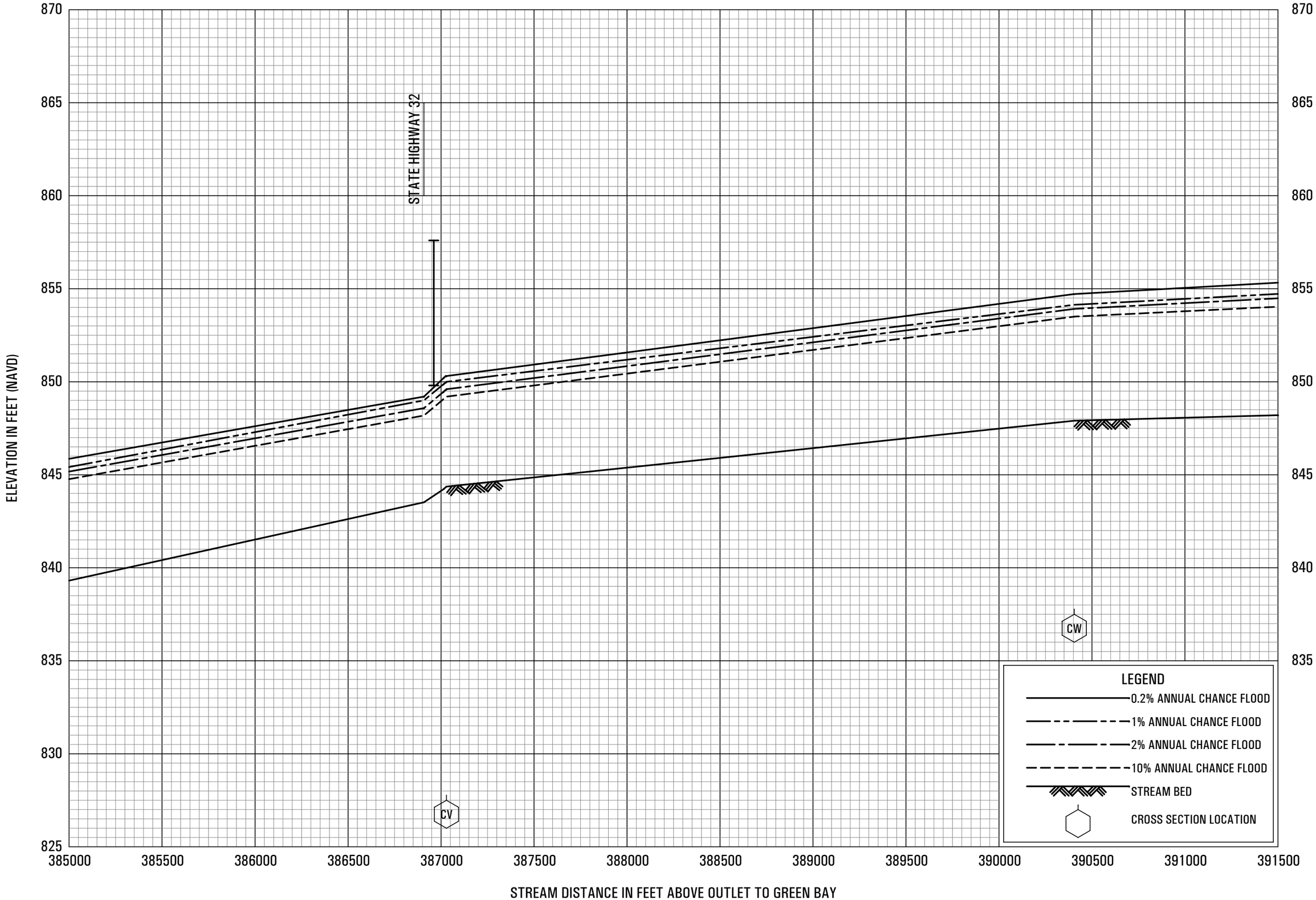

FLOOD PROFILES

NORTH BRANCH OCONTO RIVER

FEDERAL EMERGENCY MANAGEMENT AGENCY

OCONTO COUNTY, WI

AND INCORPORATED AREAS

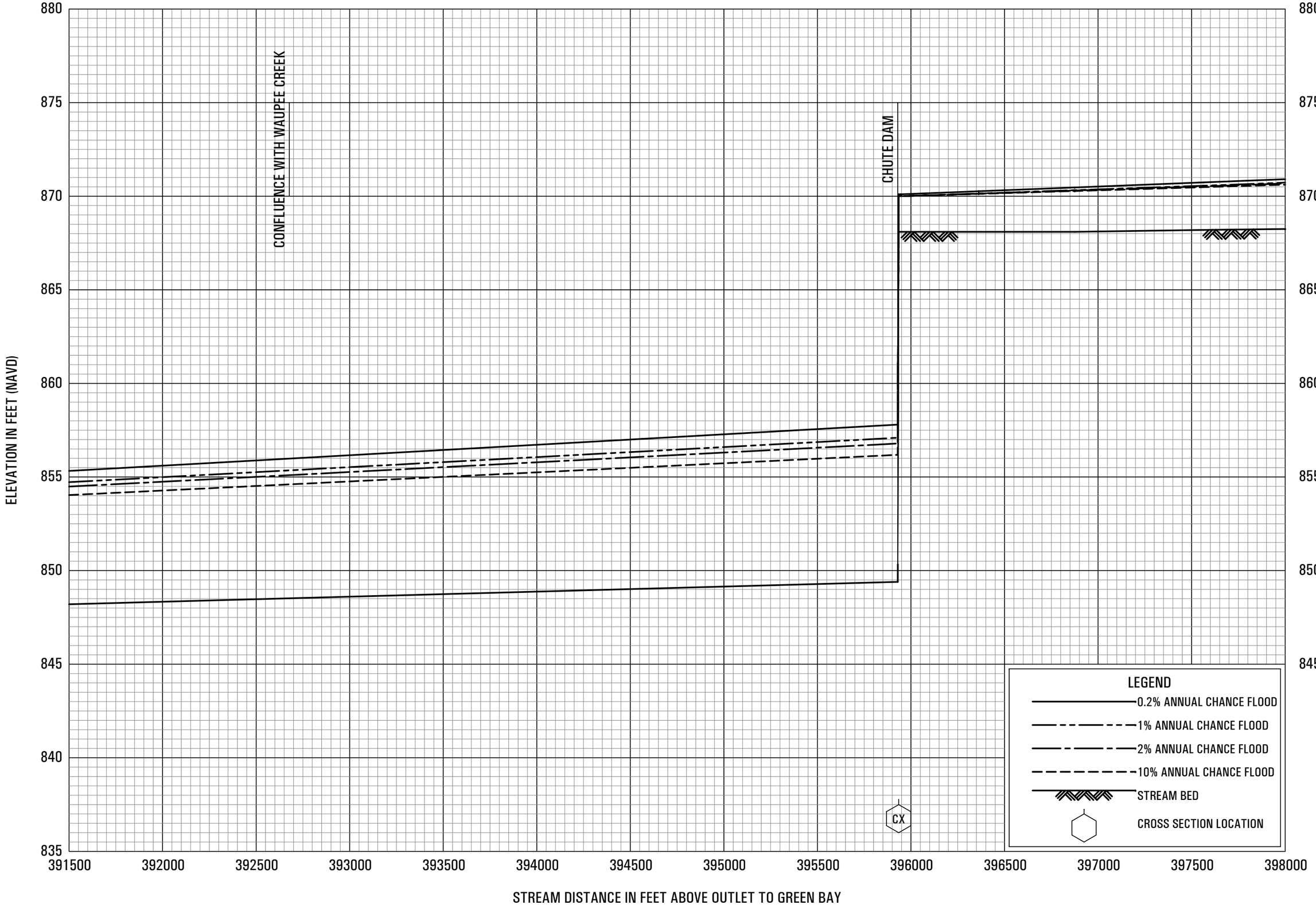

FLOOD PROFILES

NORTH BRANCH OCONTO RIVER

FEDERAL EMERGENCY MANAGEMENT AGENCY

OCONTO COUNTY, WI

AND INCORPORATED AREAS

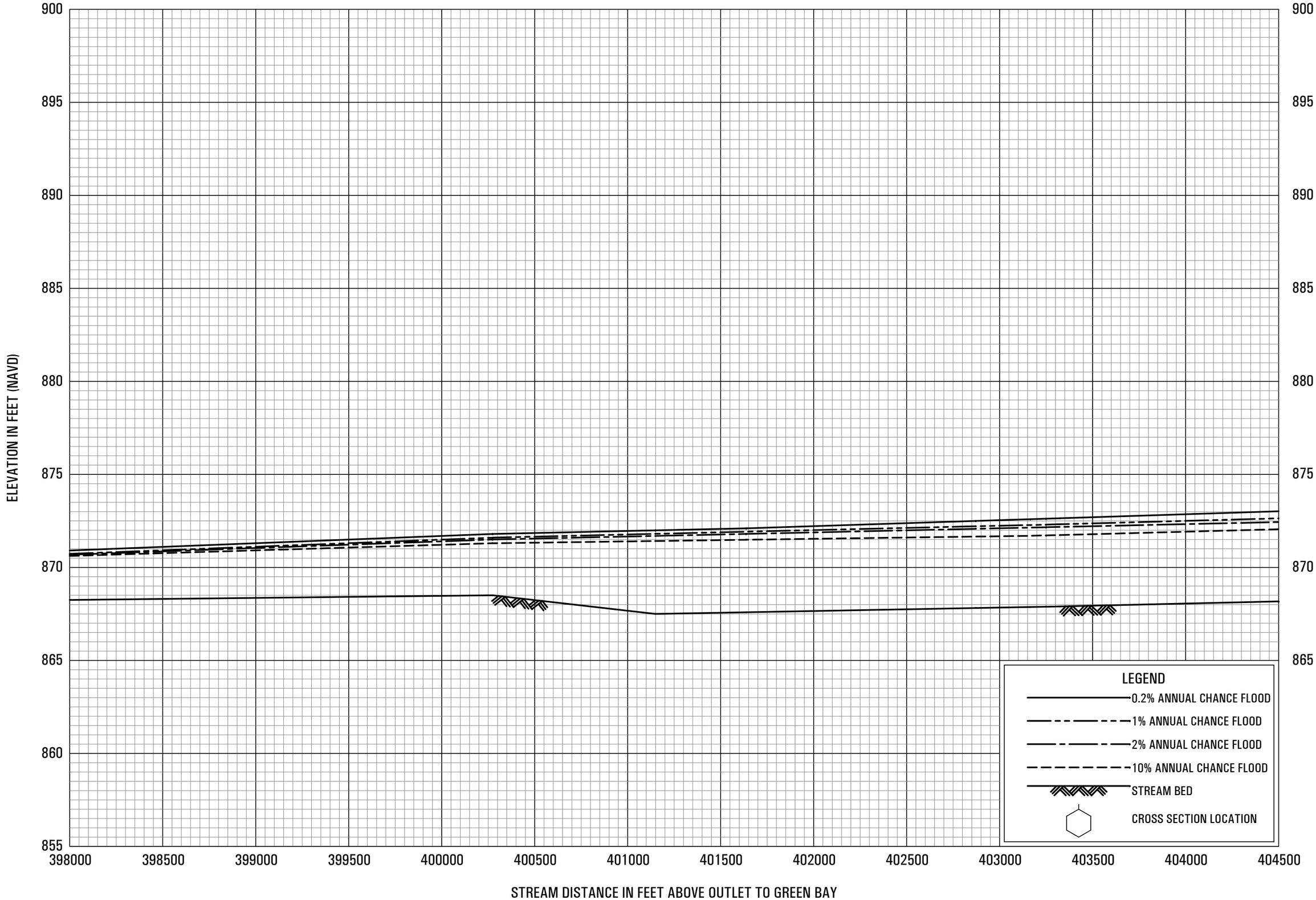

FLOOD PROFILES

NORTH BRANCH OCONTO RIVER

FEDERAL EMERGENCY MANAGEMENT AGENCY

OCONTO COUNTY, WI

AND INCORPORATED AREAS

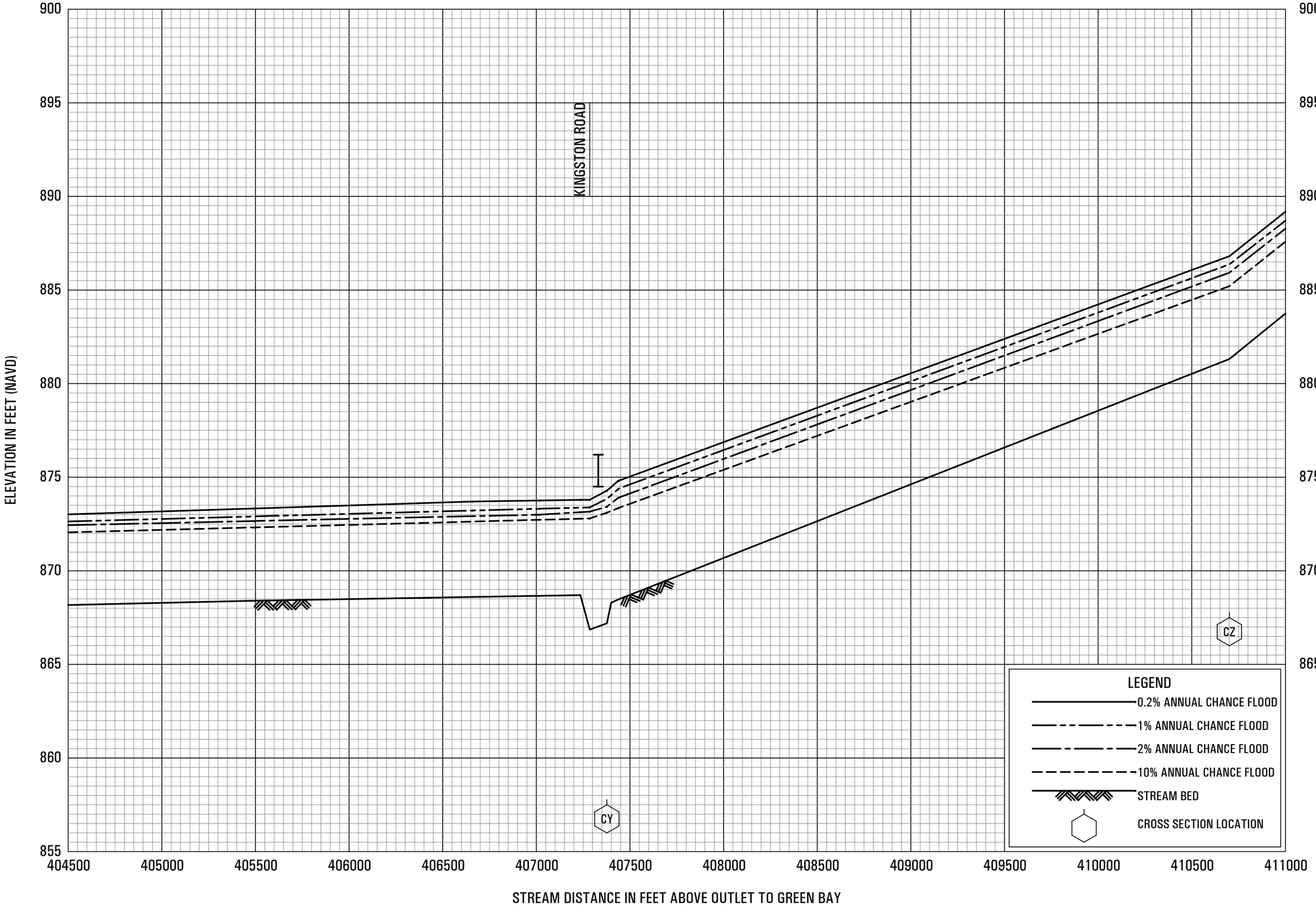

FLOOD PROFILES

NORTH BRANCH OCONTO RIVER

FEDERAL EMERGENCY MANAGEMENT AGENCY

OCONTO COUNTY, WI

AND INCORPORATED AREAS

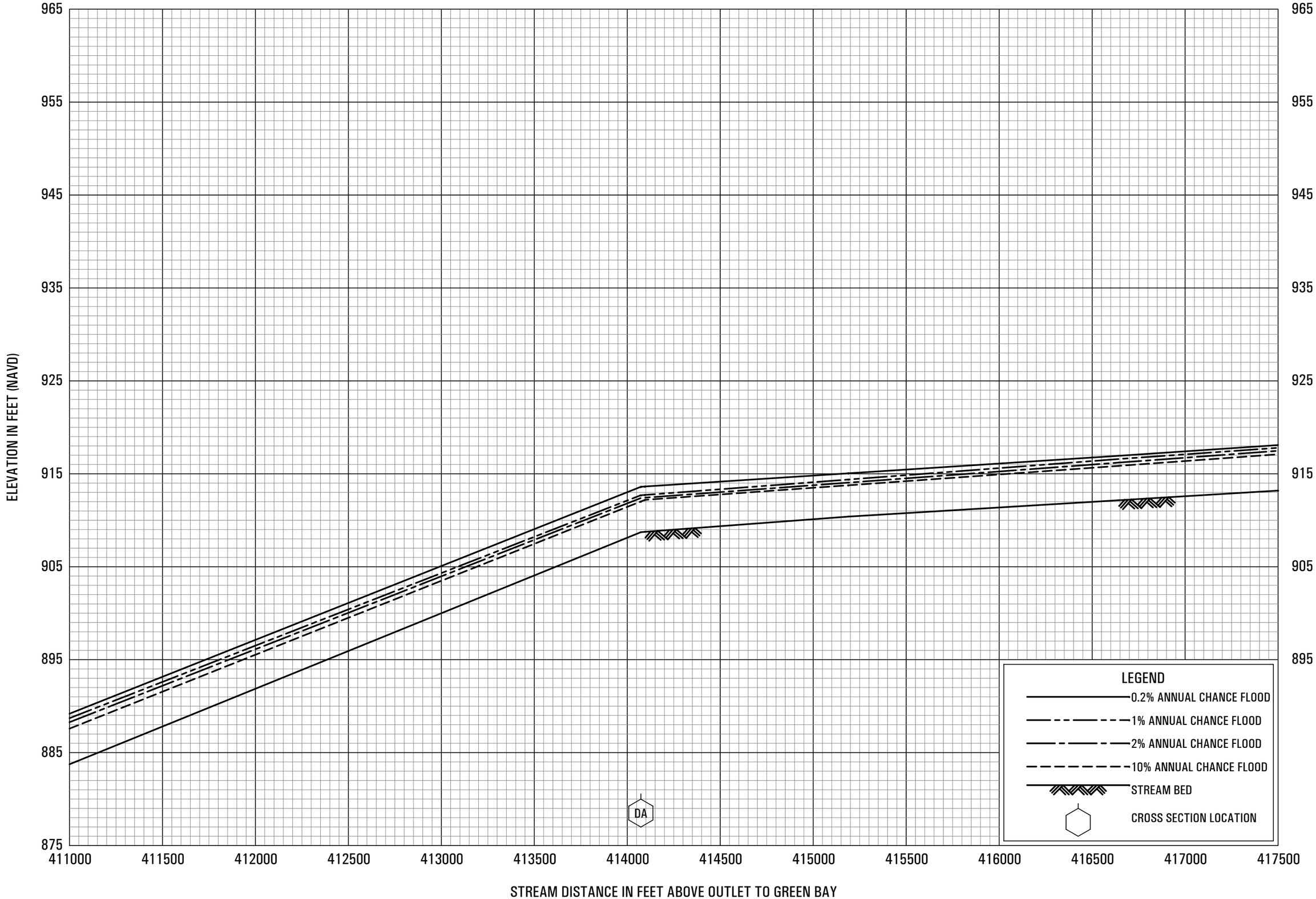

FLOOD PROFILES

NORTH BRANCH OCONTO RIVER

FEDERAL EMERGENCY MANAGEMENT AGENCY

OCONTO COUNTY, WI

AND INCORPORATED AREAS

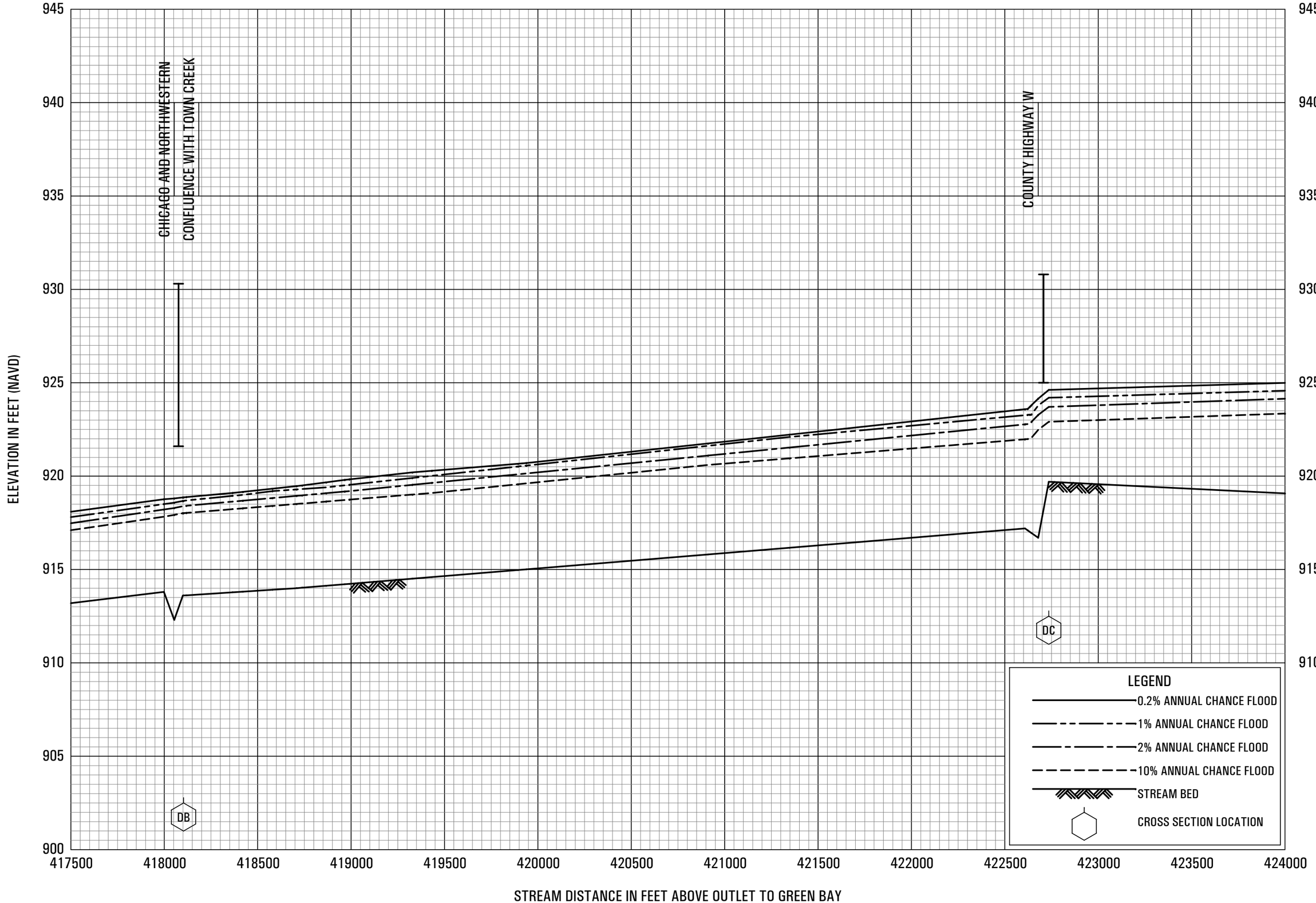

FLOOD PROFILES

NORTH BRANCH OCONTO RIVER

FEDERAL EMERGENCY MANAGEMENT AGENCY

OCONTO COUNTY, WI

AND INCORPORATED AREAS

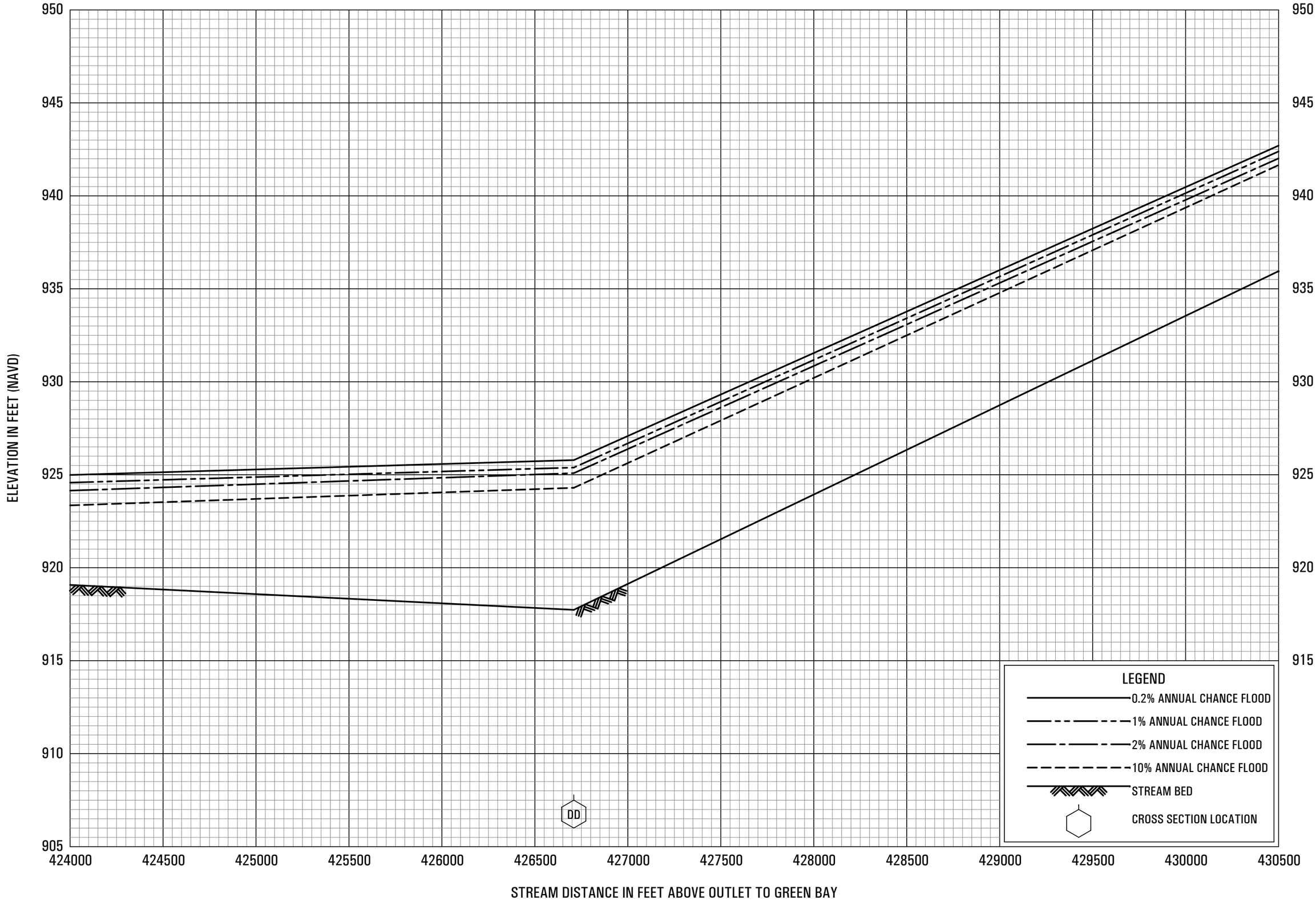

FLOOD PROFILES

NORTH BRANCH OCONTO RIVER

FEDERAL EMERGENCY MANAGEMENT AGENCY

OCONTO COUNTY, WI

AND INCORPORATED AREAS

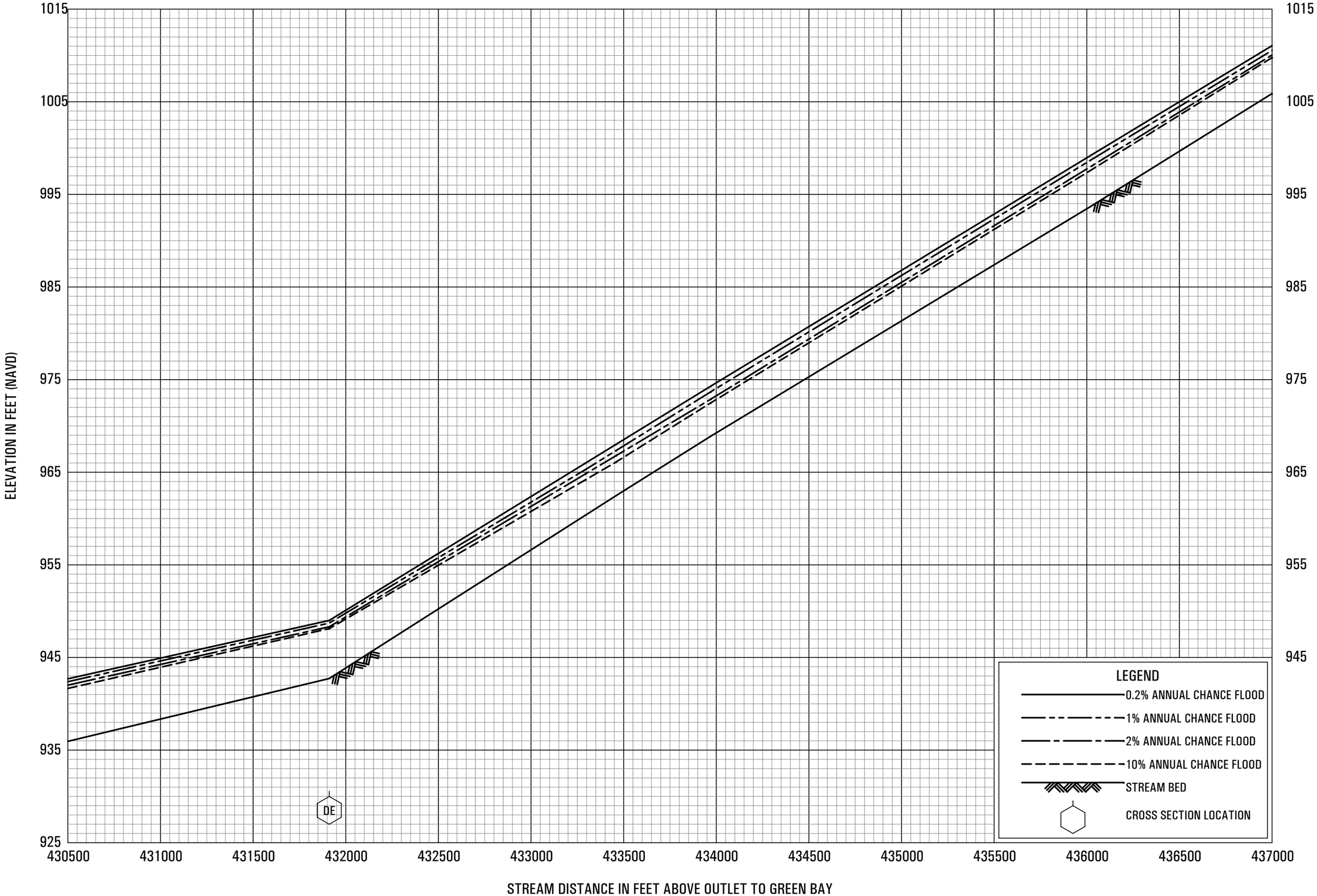

FLOOD PROFILES

NORTH BRANCH OCONTO RIVER

FEDERAL EMERGENCY MANAGEMENT AGENCY

OCONTO COUNTY, WI

AND INCORPORATED AREAS

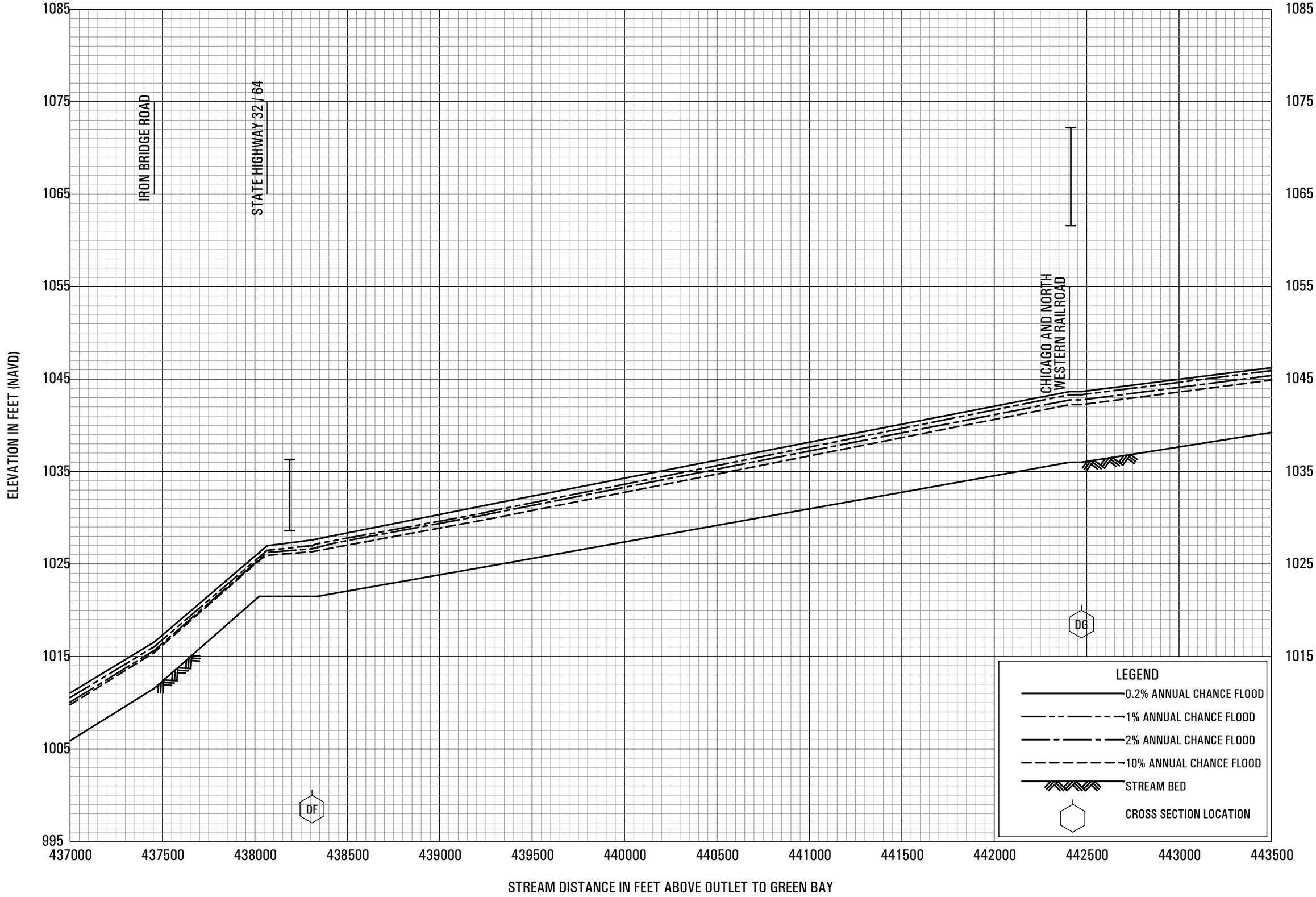

FLOOD PROFILES

NORTH BRANCH OCONTO RIVER

FEDERAL EMERGENCY MANAGEMENT AGENCY

OCONTO COUNTY, WI

AND INCORPORATED AREAS

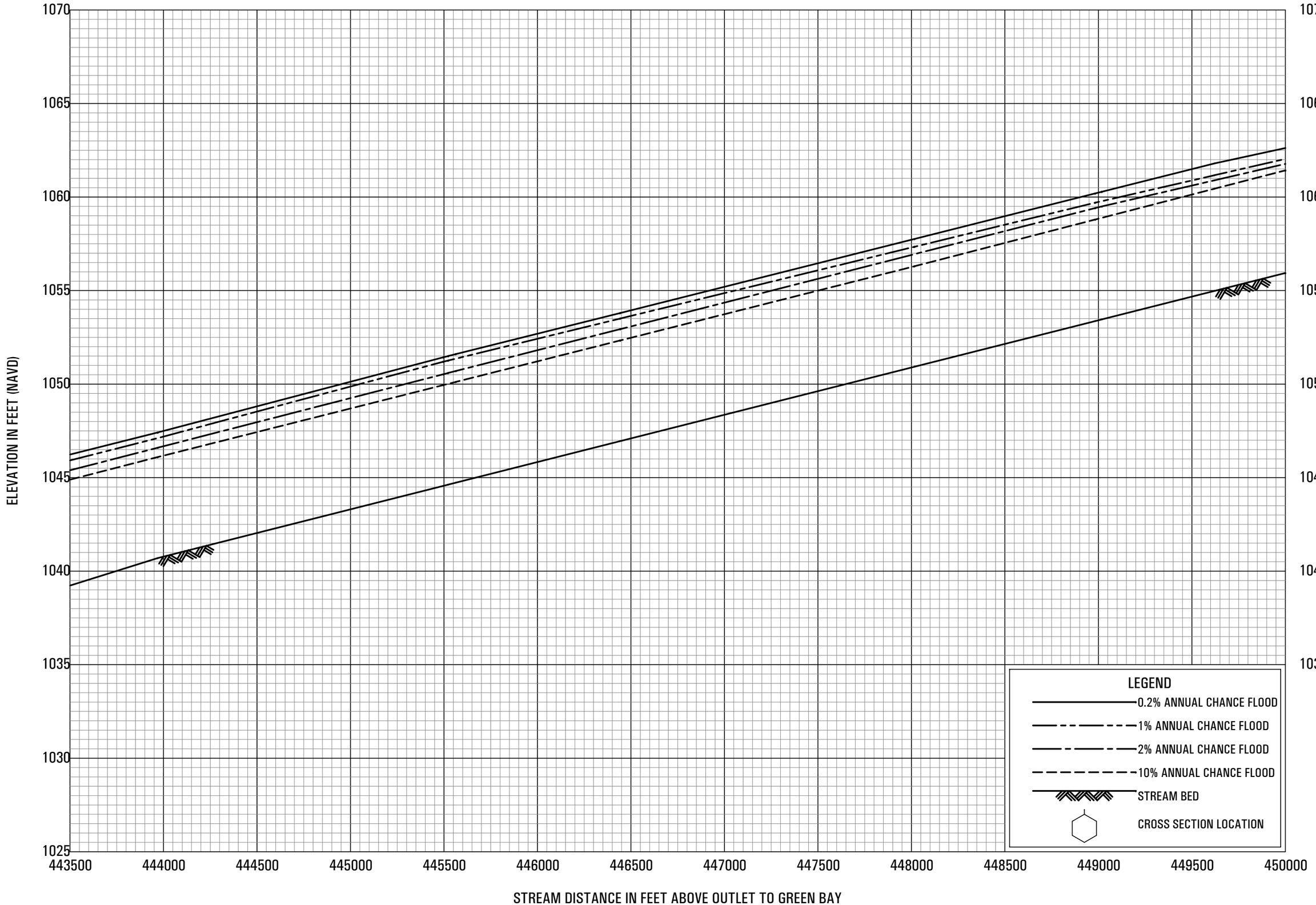

FLOOD PROFILES

NORTH BRANCH OCONTO RIVER

FEDERAL EMERGENCY MANAGEMENT AGENCY

OCONTO COUNTY, WI

AND INCORPORATED AREAS

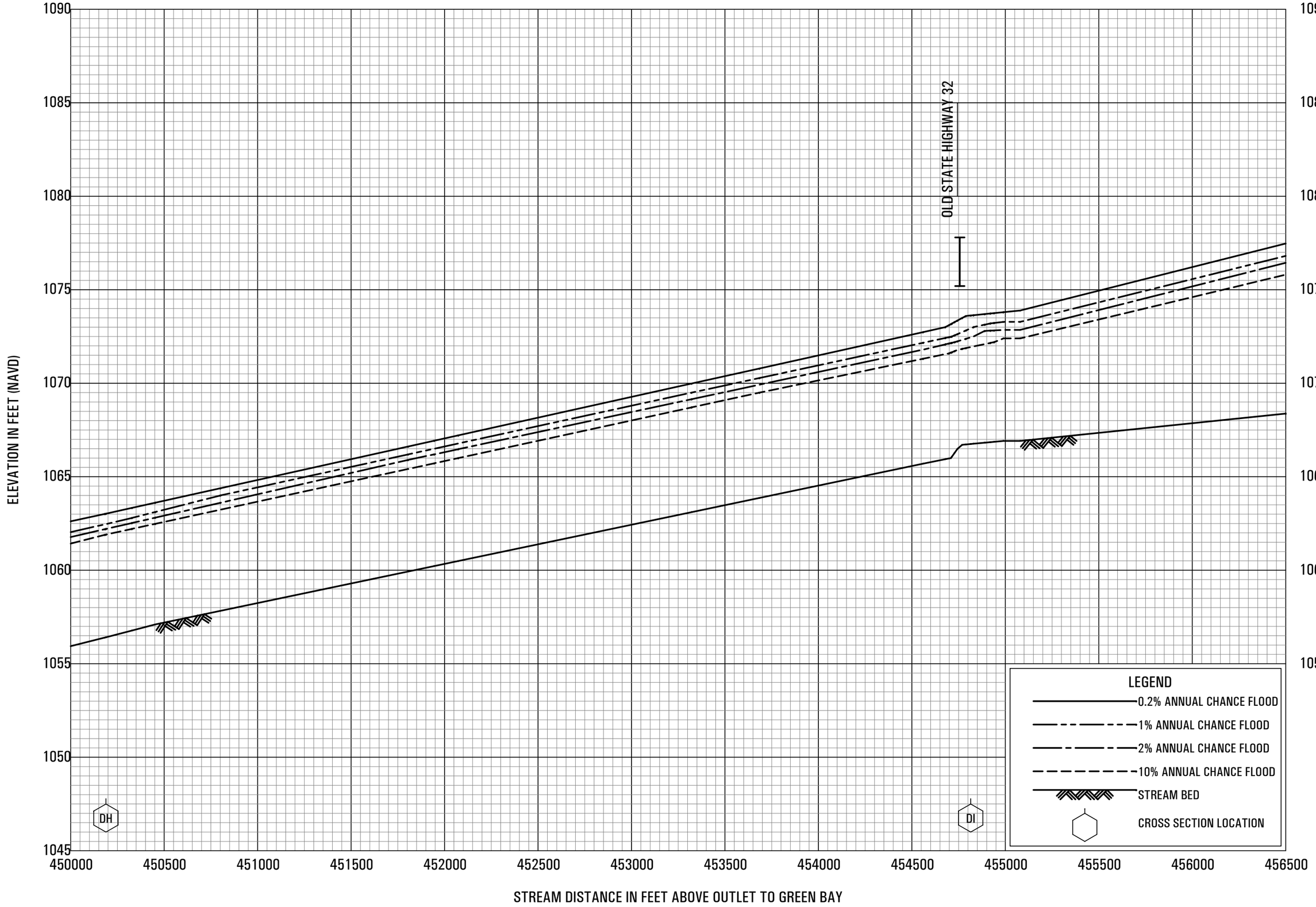

FLOOD PROFILES

NORTH BRANCH OCONTO RIVER

FEDERAL EMERGENCY MANAGEMENT AGENCY

OCONTO COUNTY, WI

AND INCORPORATED AREAS

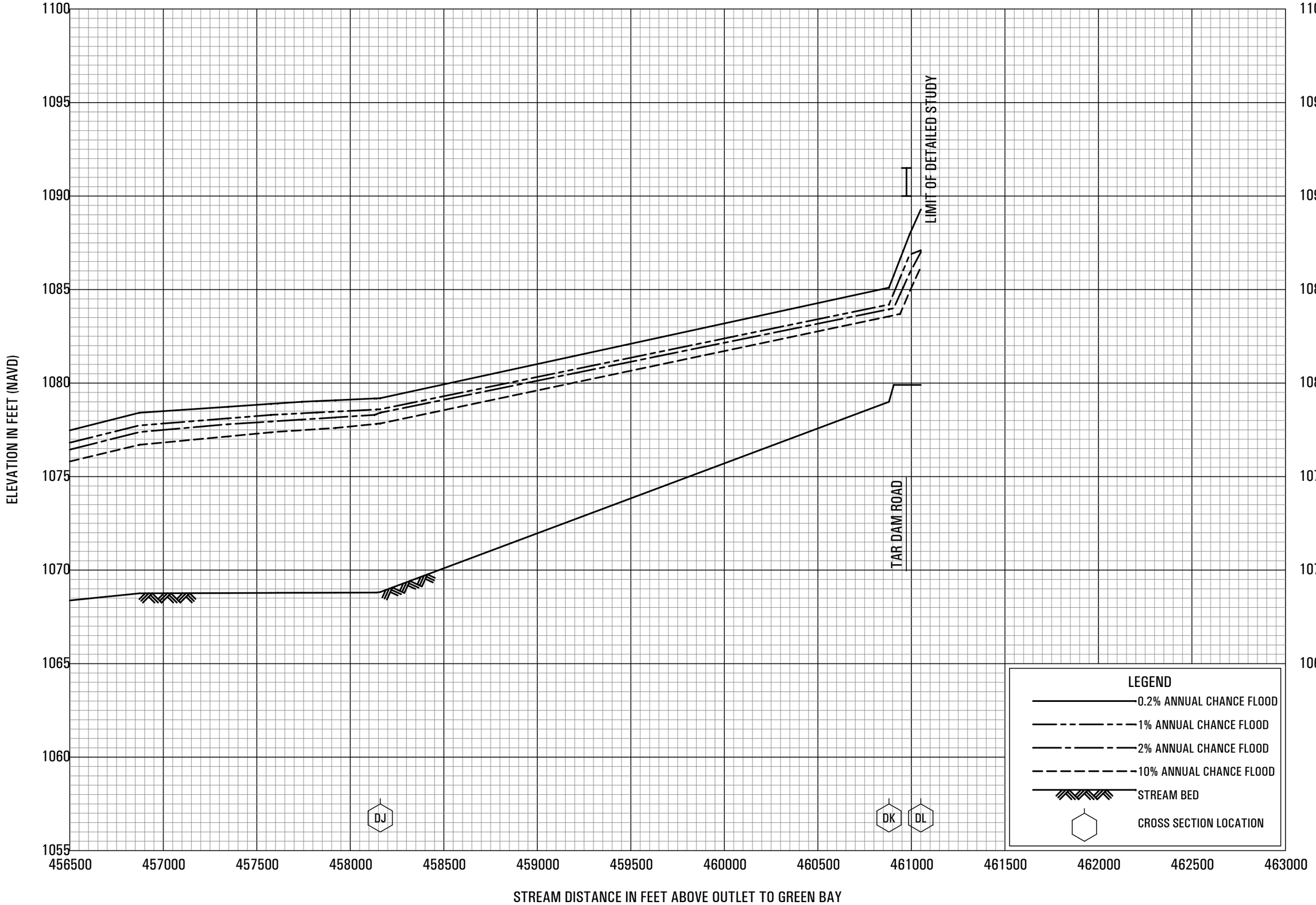

FLOOD PROFILES

NORTH BRANCH OCONTO RIVER

FEDERAL EMERGENCY MANAGEMENT AGENCY

OCONTO COUNTY, WI

AND INCORPORATED AREAS

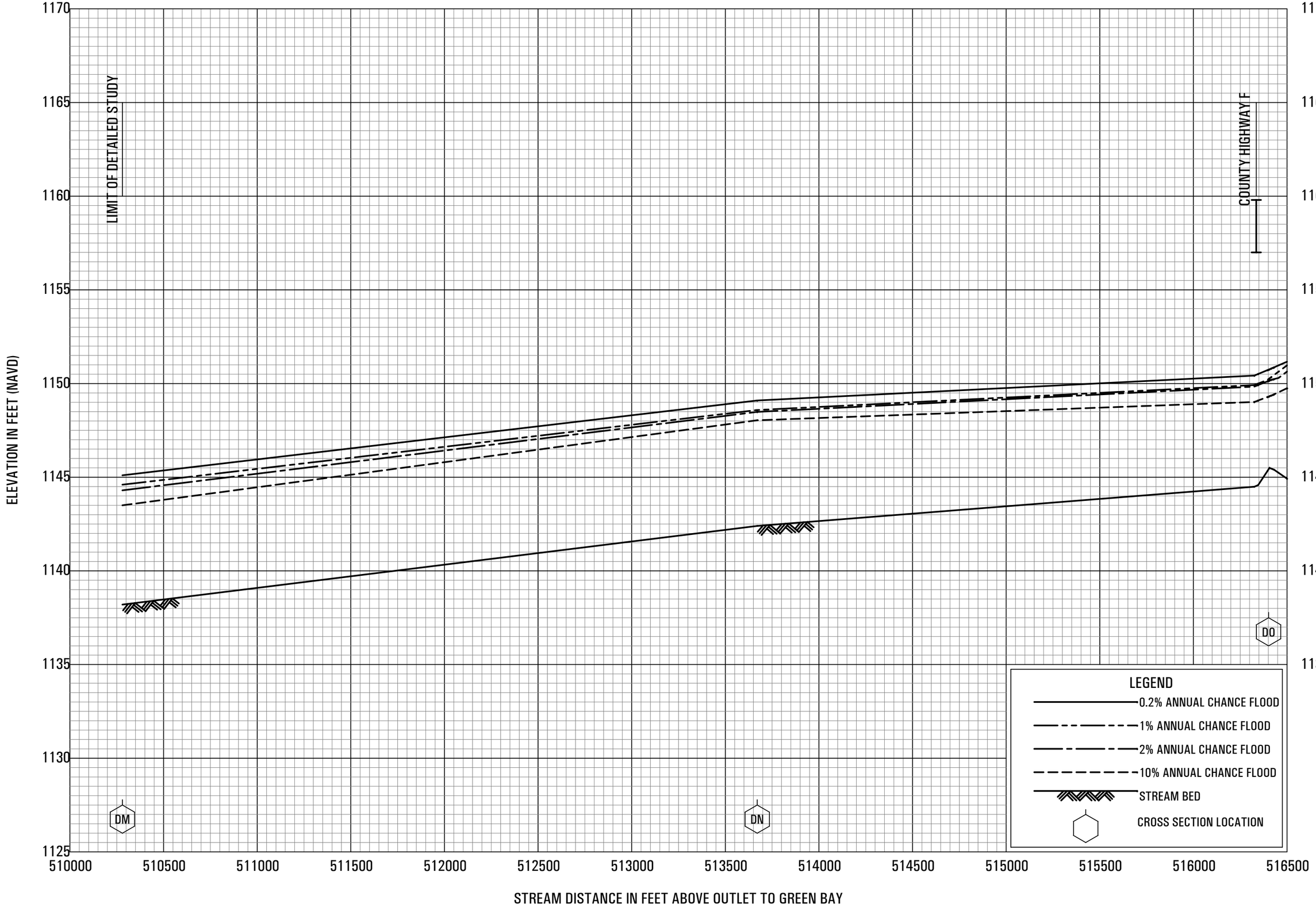

FLOOD PROFILES

NORTH BRANCH OCONTO RIVER

FEDERAL EMERGENCY MANAGEMENT AGENCY

OCONTO COUNTY, WI

AND INCORPORATED AREAS

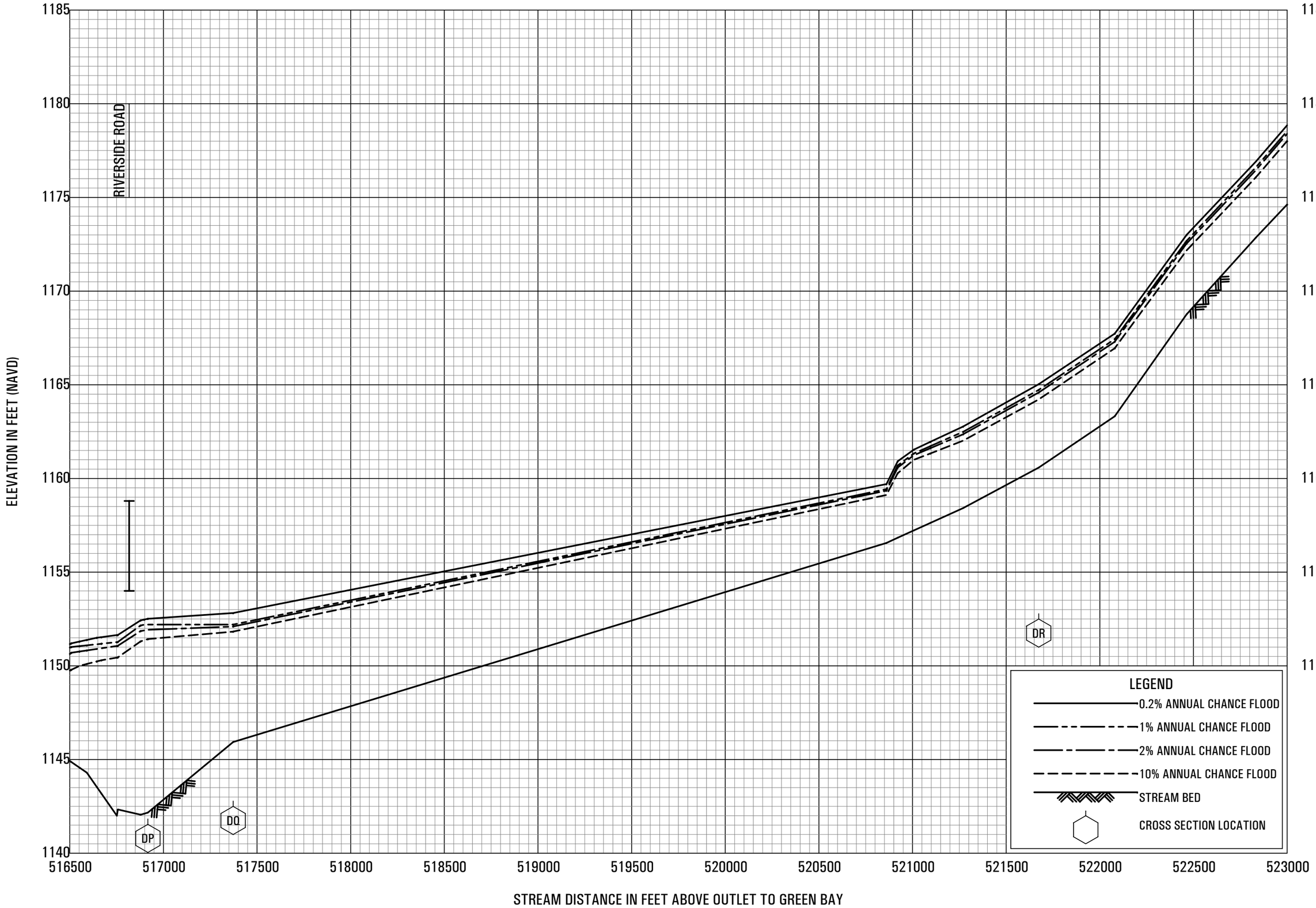

FLOOD PROFILES

NORTH BRANCH OCONTO RIVER

FEDERAL EMERGENCY MANAGEMENT AGENCY

OCONTO COUNTY, WI

AND INCORPORATED AREAS

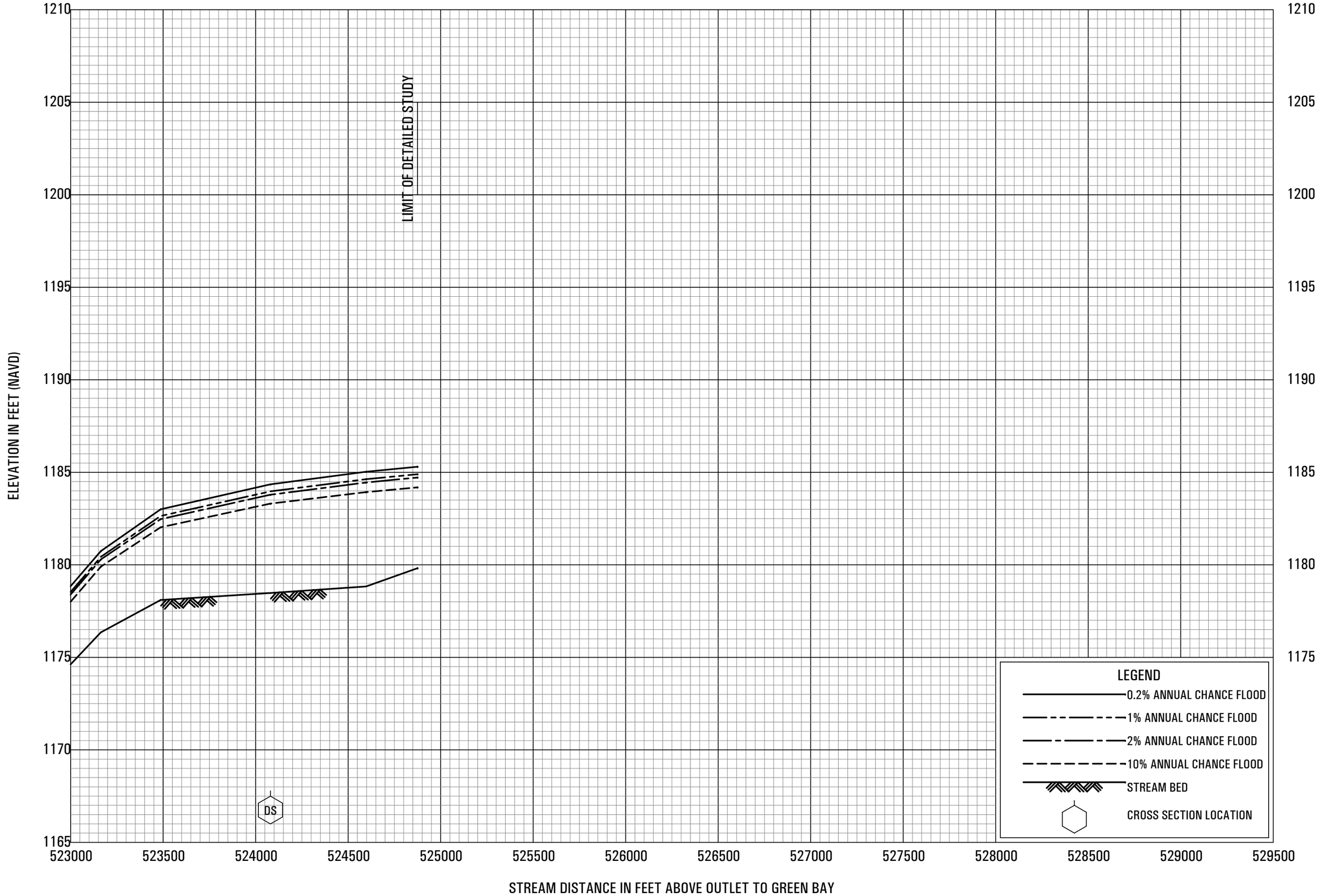

FLOOD PROFILES

NORTH BRANCH OCONTO RIVER

FEDERAL EMERGENCY MANAGEMENT AGENCY

OCONTO COUNTY, WI

AND INCORPORATED AREAS

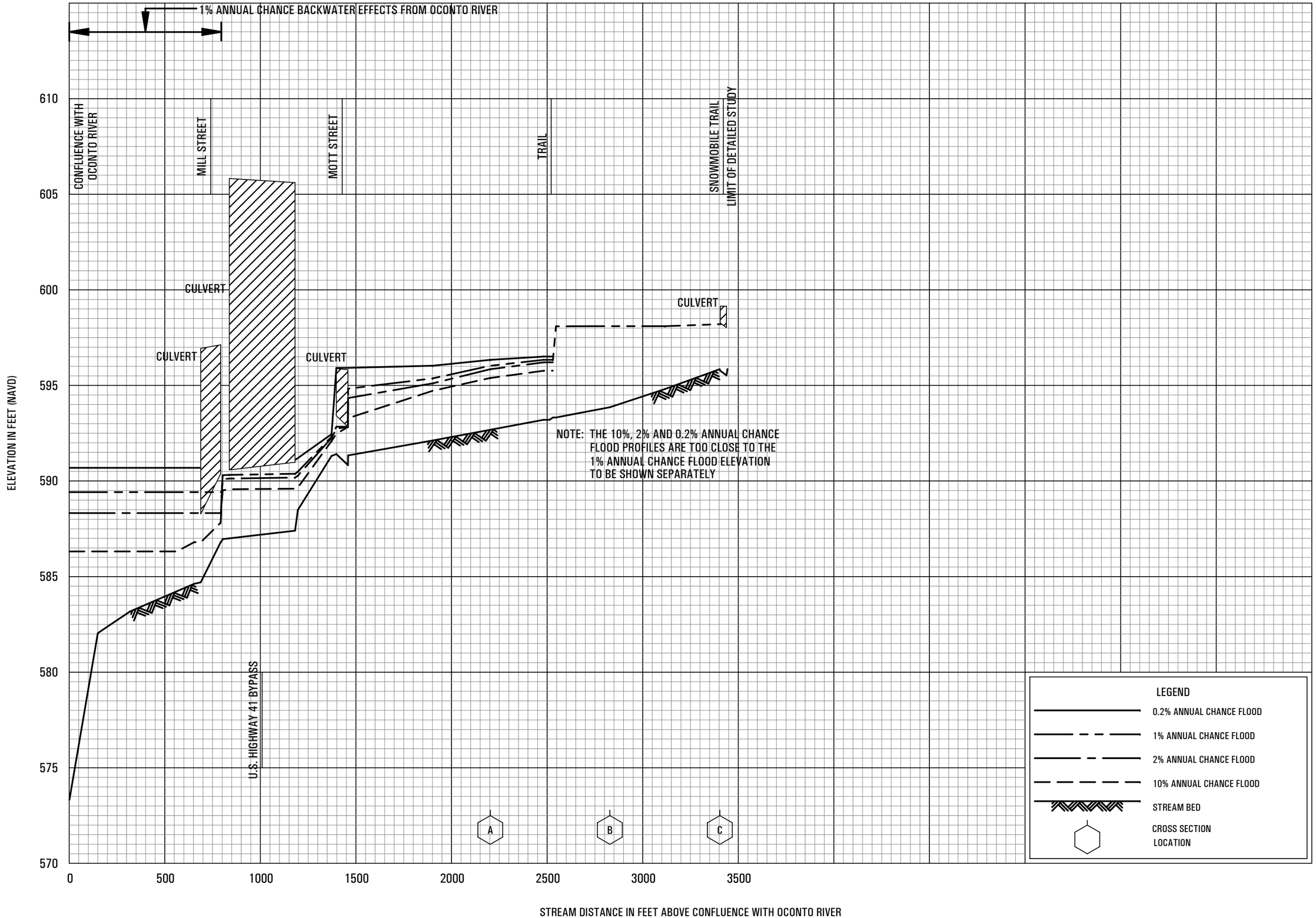

FLOOD PROFILES

OCONTO RIVER TRIBUTARY NO. 2

FEDERAL EMERGENCY MANAGEMENT AGENCY

OCONTO COUNTY, WI

AND INCORPORATED AREAS

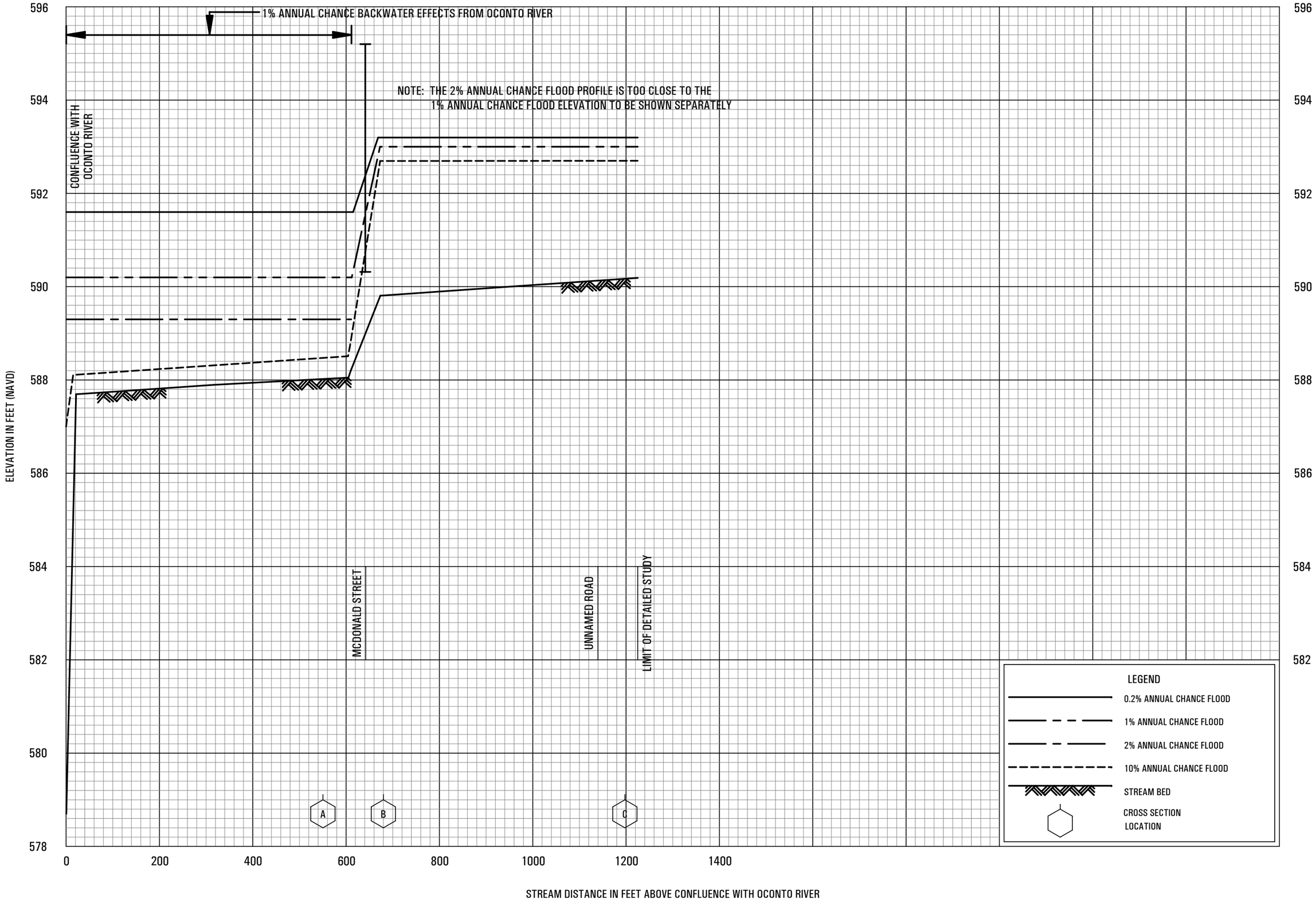

FLOOD PROFILES

OCONTO RIVER TRIBUTARY NO. 3

FEDERAL EMERGENCY MANAGEMENT AGENCY

OCONTO COUNTY, WI

AND INCORPORATED AREAS

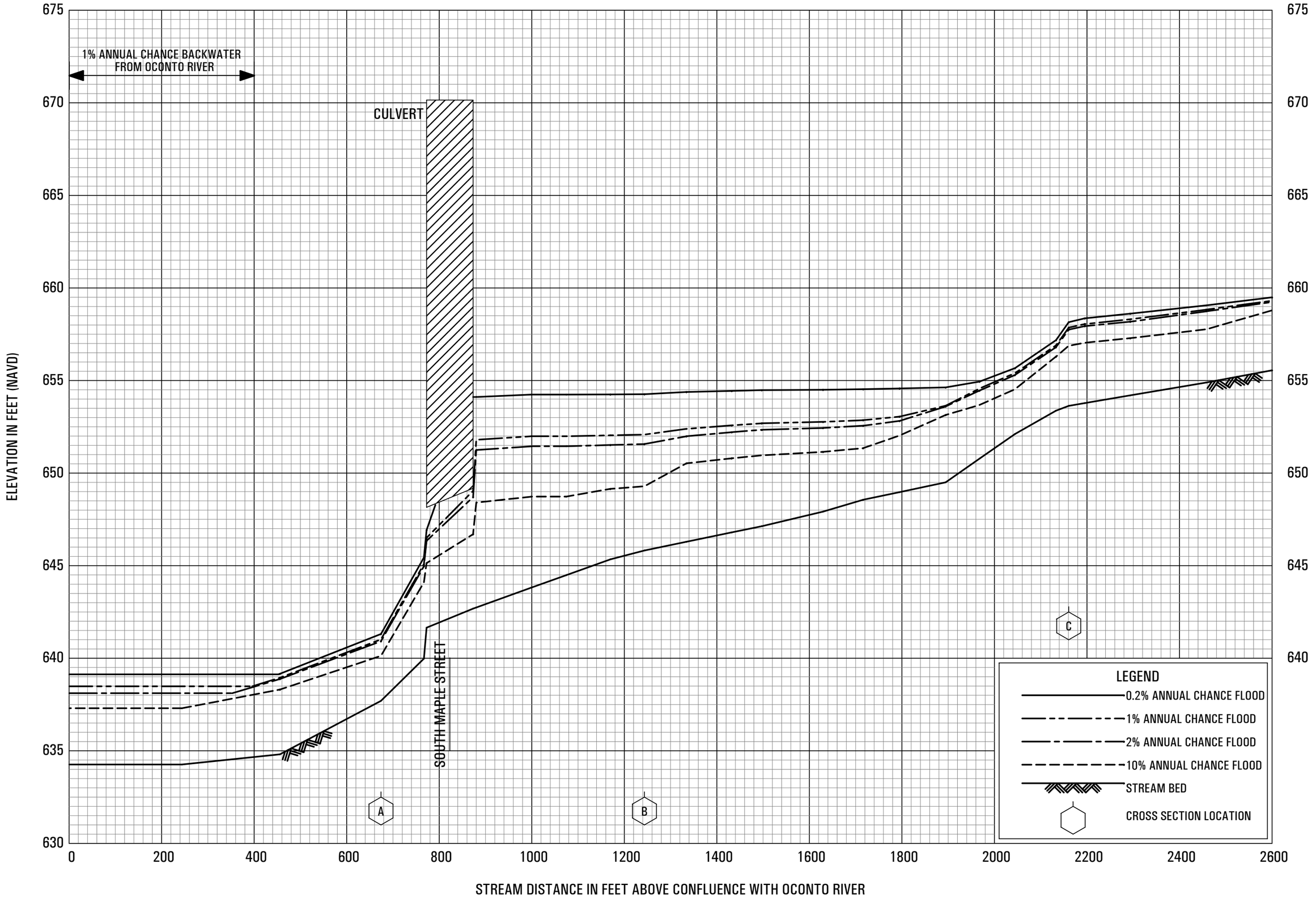

FLOOD PROFILES

OCONTO RIVER TRIBUTARY NO. 22

FEDERAL EMERGENCY MANAGEMENT AGENCY

OCONTO COUNTY, WI

AND INCORPORATED AREAS

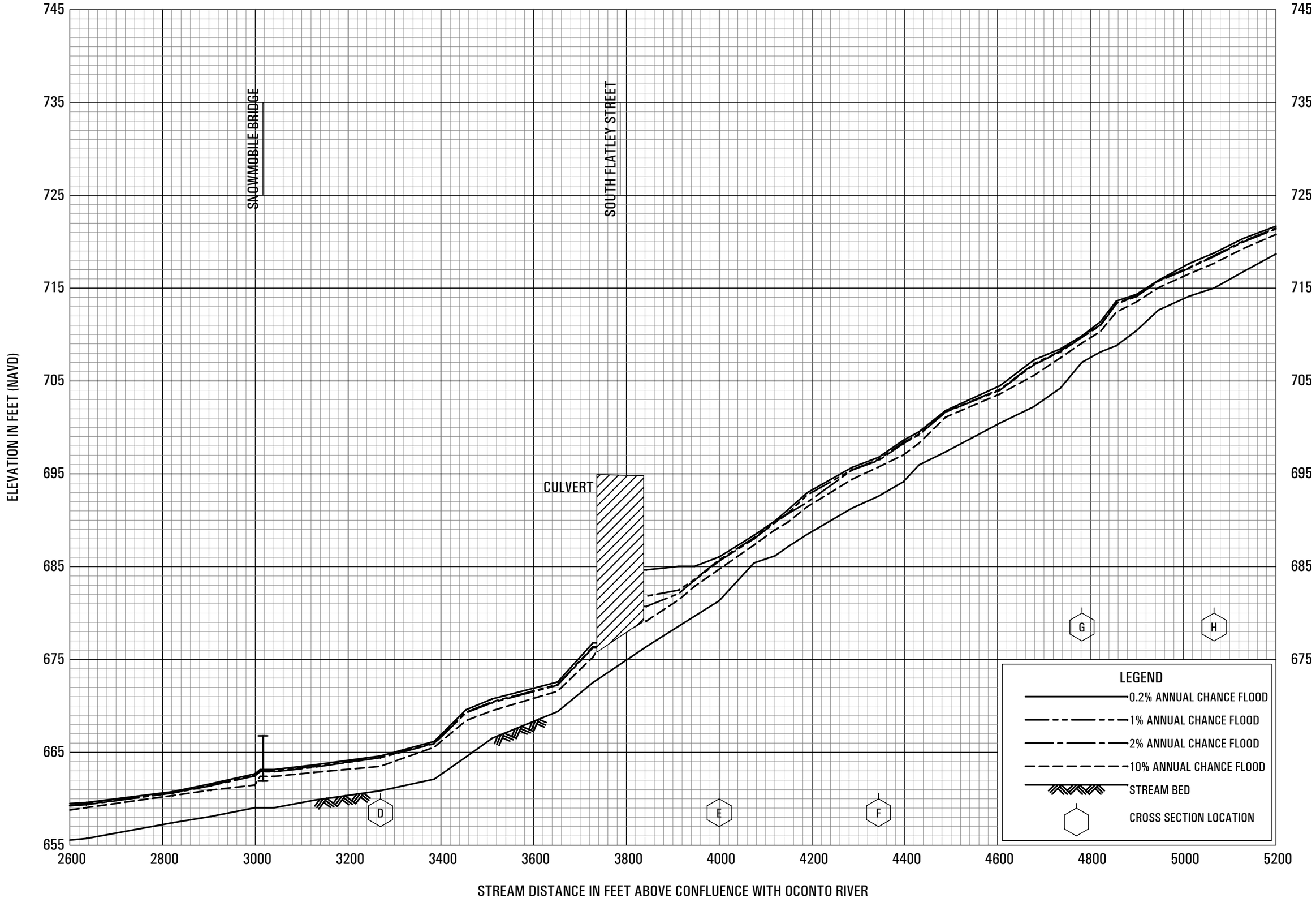

FLOOD PROFILES

OCONTO RIVER TRIBUTARY NO. 22

FEDERAL EMERGENCY MANAGEMENT AGENCY

OCONTO COUNTY, WI

AND INCORPORATED AREAS

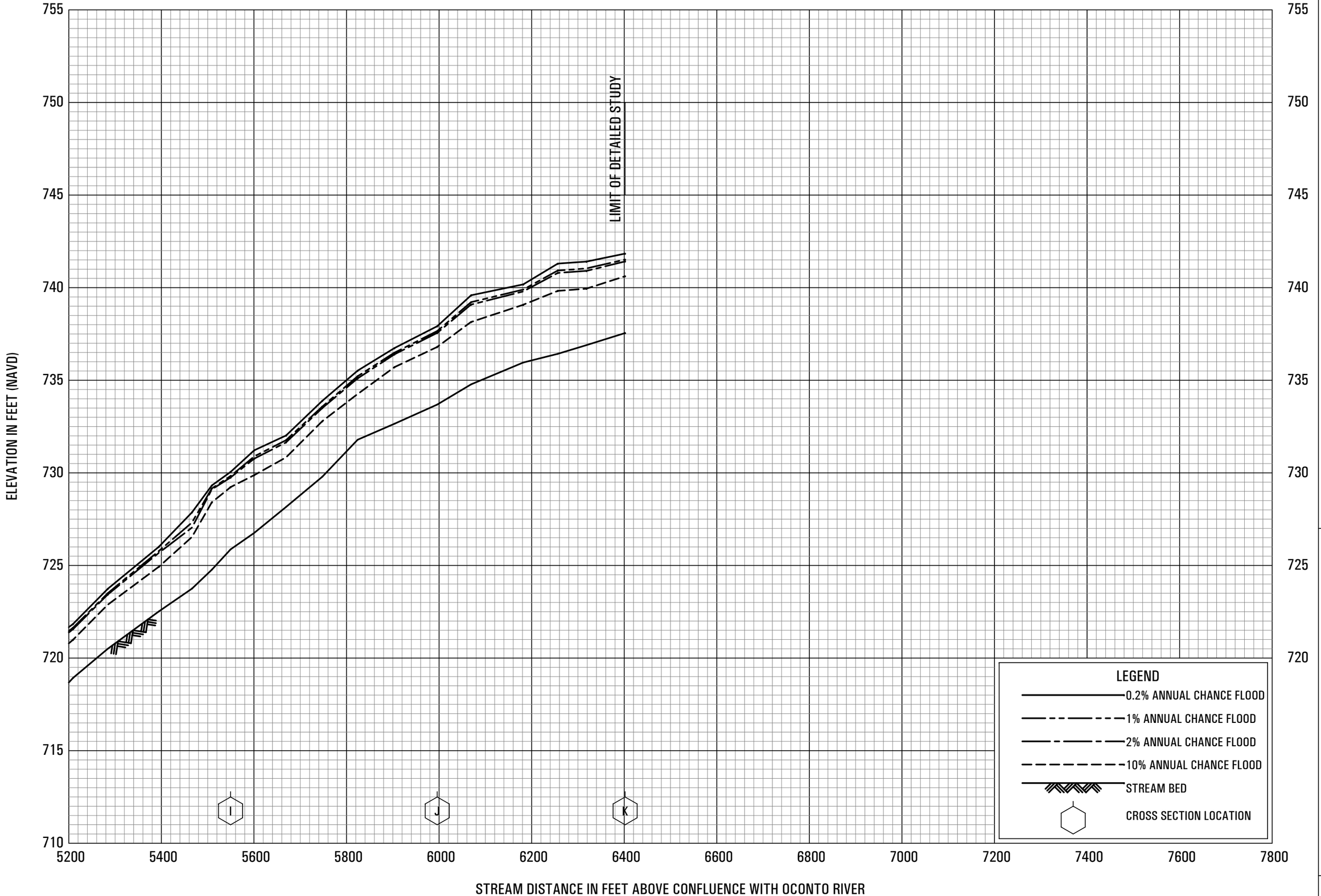

FLOOD PROFILES

OCONTO RIVER TRIBUTARY NO. 22

FEDERAL EMERGENCY MANAGEMENT AGENCY

OCONTO COUNTY, WI

AND INCORPORATED AREAS

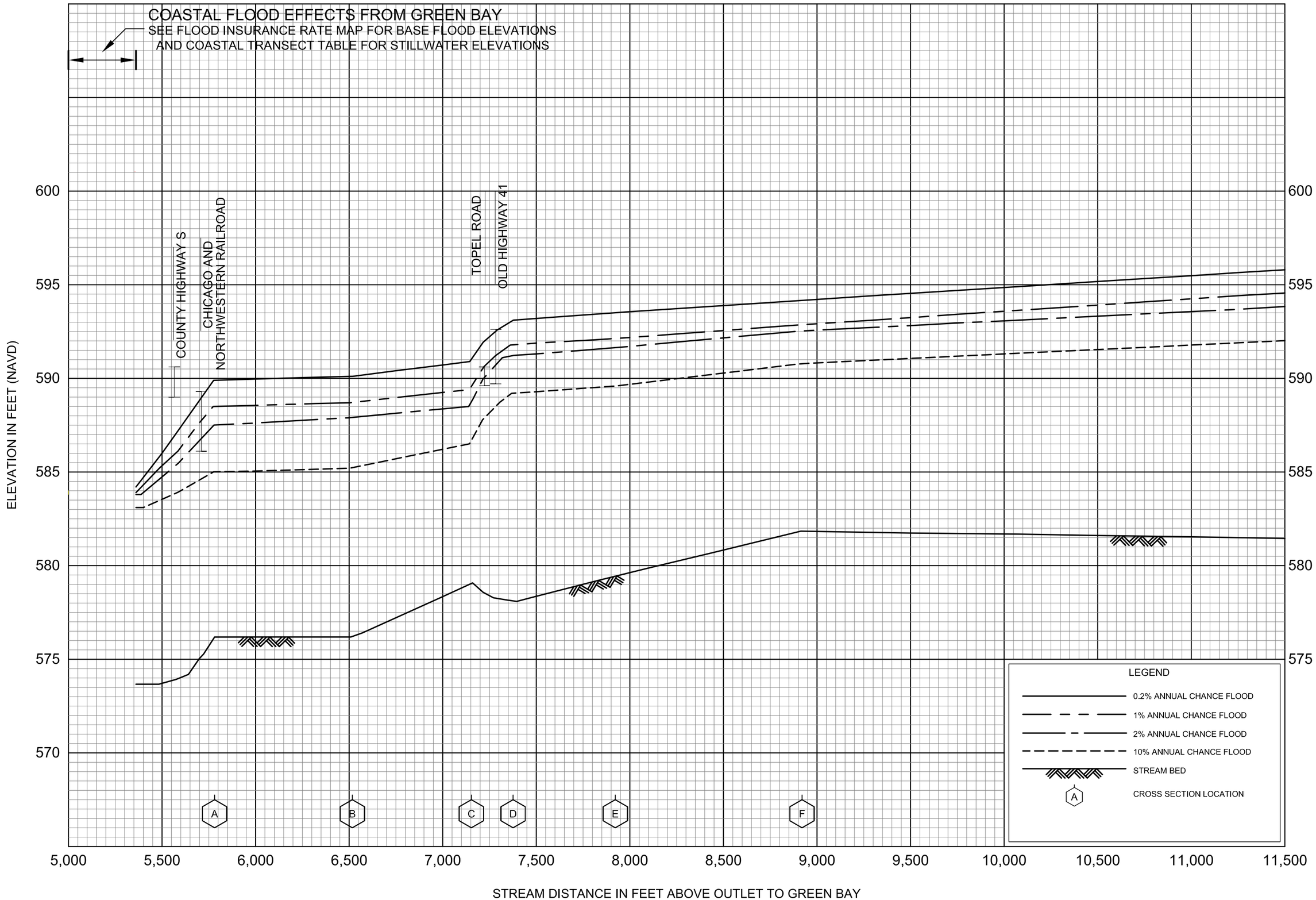

FLOOD PROFILES

PENSAUKEE RIVER

FEDERAL EMERGENCY MANAGEMENT AGENCY

OCONTO COUNTY, WISCONSIN

AND INCORPORATED AREAS

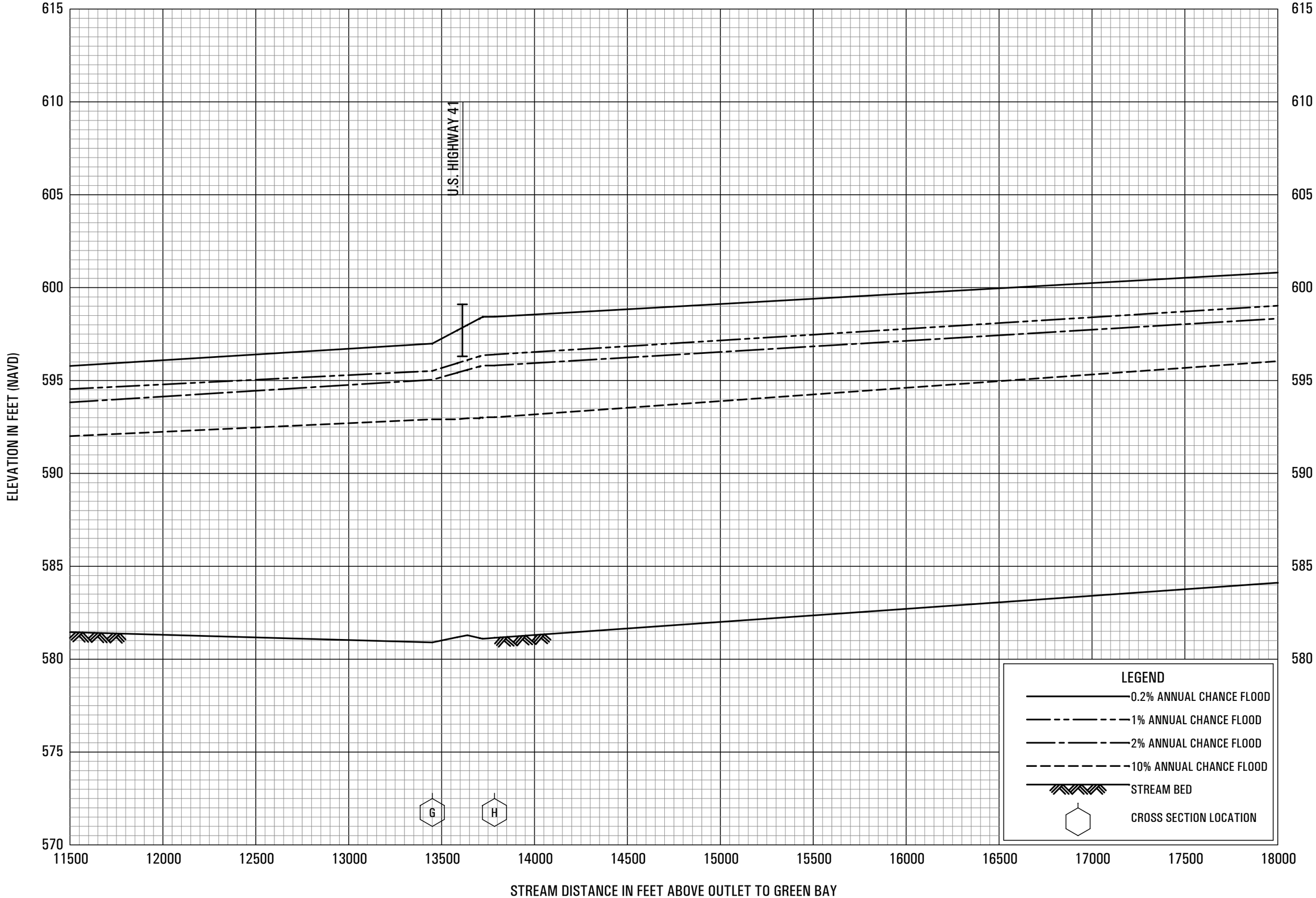

FLOOD PROFILES

PENSAUKEE RIVER

FEDERAL EMERGENCY MANAGEMENT AGENCY

OCONTO COUNTY, WI

AND INCORPORATED AREAS

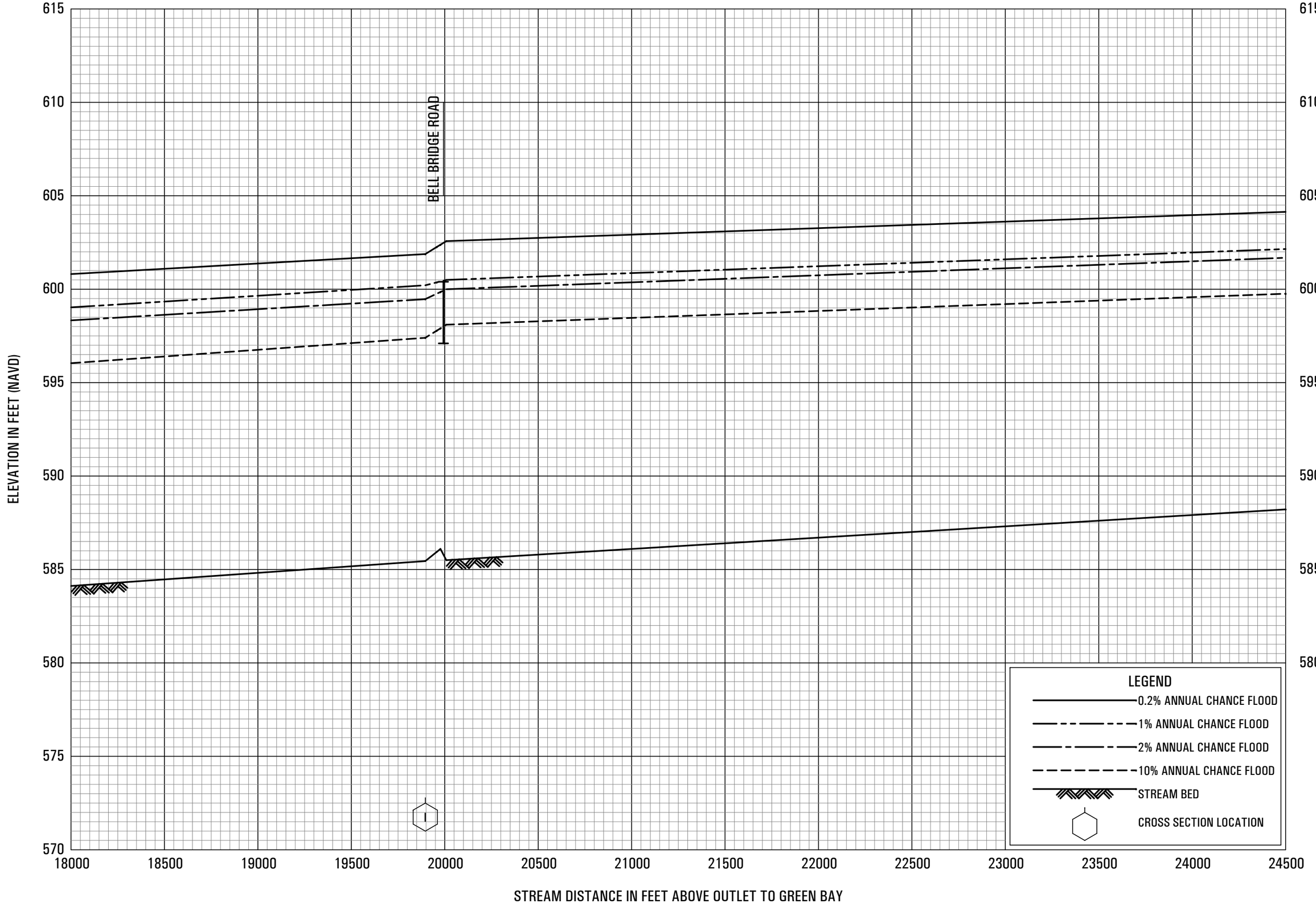

FLOOD PROFILES

PENSAUKEE RIVER

FEDERAL EMERGENCY MANAGEMENT AGENCY

OCONTO COUNTY, WI

AND INCORPORATED AREAS

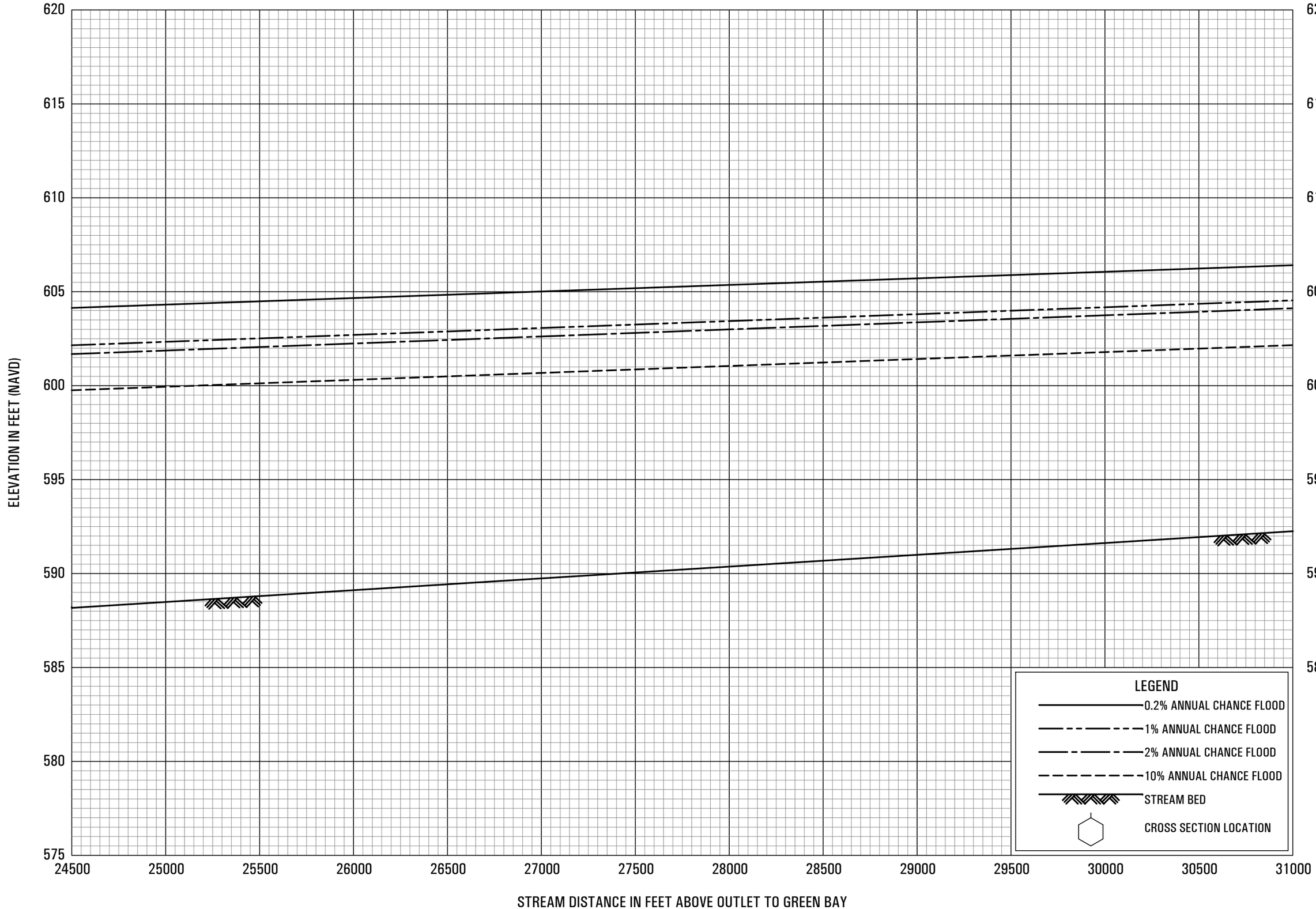

FLOOD PROFILES

PENSAUKEE RIVER

FEDERAL EMERGENCY MANAGEMENT AGENCY

OCONTO COUNTY, WI

AND INCORPORATED AREAS

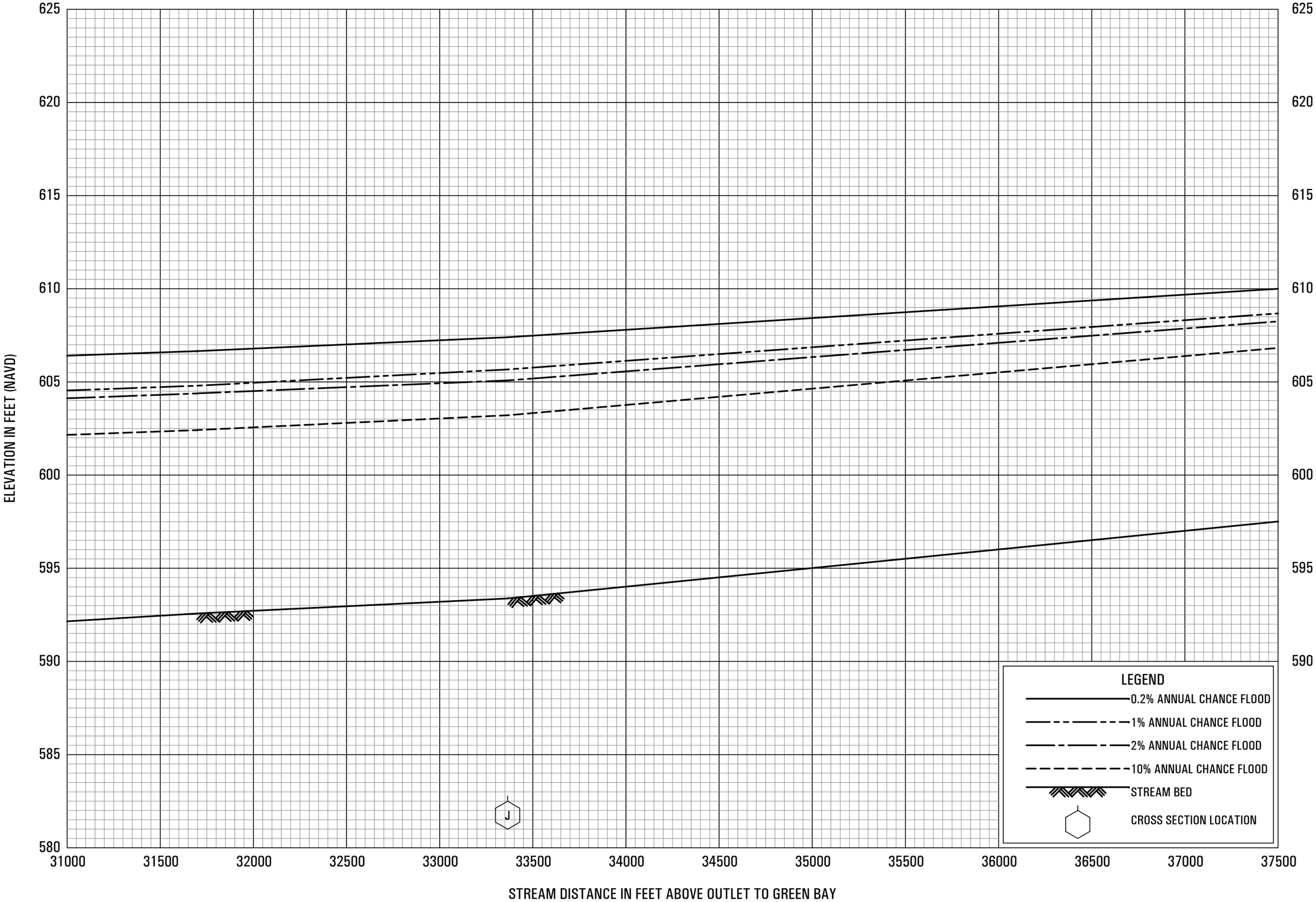

FLOOD PROFILES

PENSAUKEE RIVER

FEDERAL EMERGENCY MANAGEMENT AGENCY

OCONTO COUNTY, WI

AND INCORPORATED AREAS

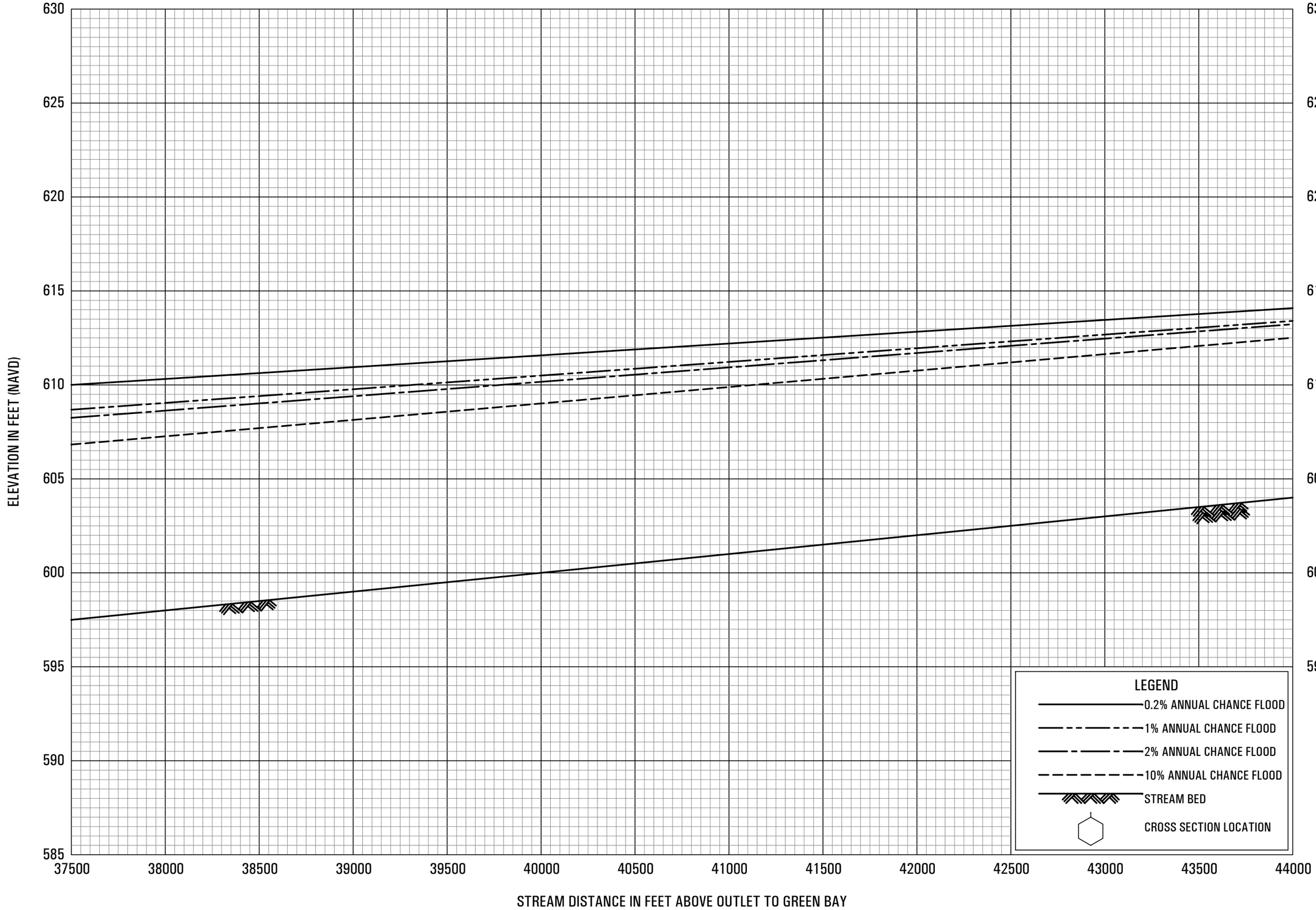

FLOOD PROFILES

PENSAUKEE RIVER

FEDERAL EMERGENCY MANAGEMENT AGENCY

OCONTO COUNTY, WI

AND INCORPORATED AREAS

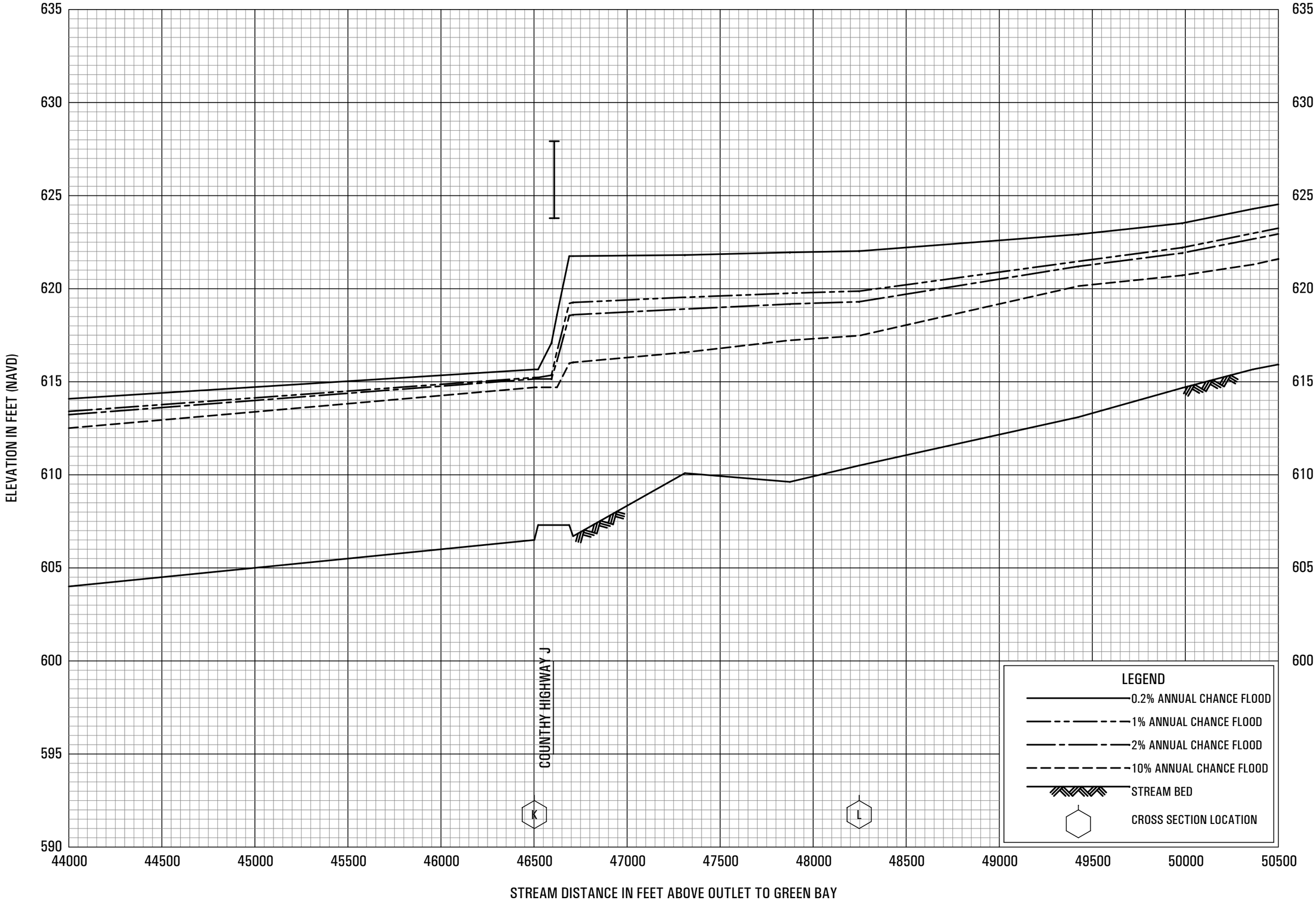

FLOOD PROFILES

PENSAUKEE RIVER

FEDERAL EMERGENCY MANAGEMENT AGENCY

OCONTO COUNTY, WI

AND INCORPORATED AREAS

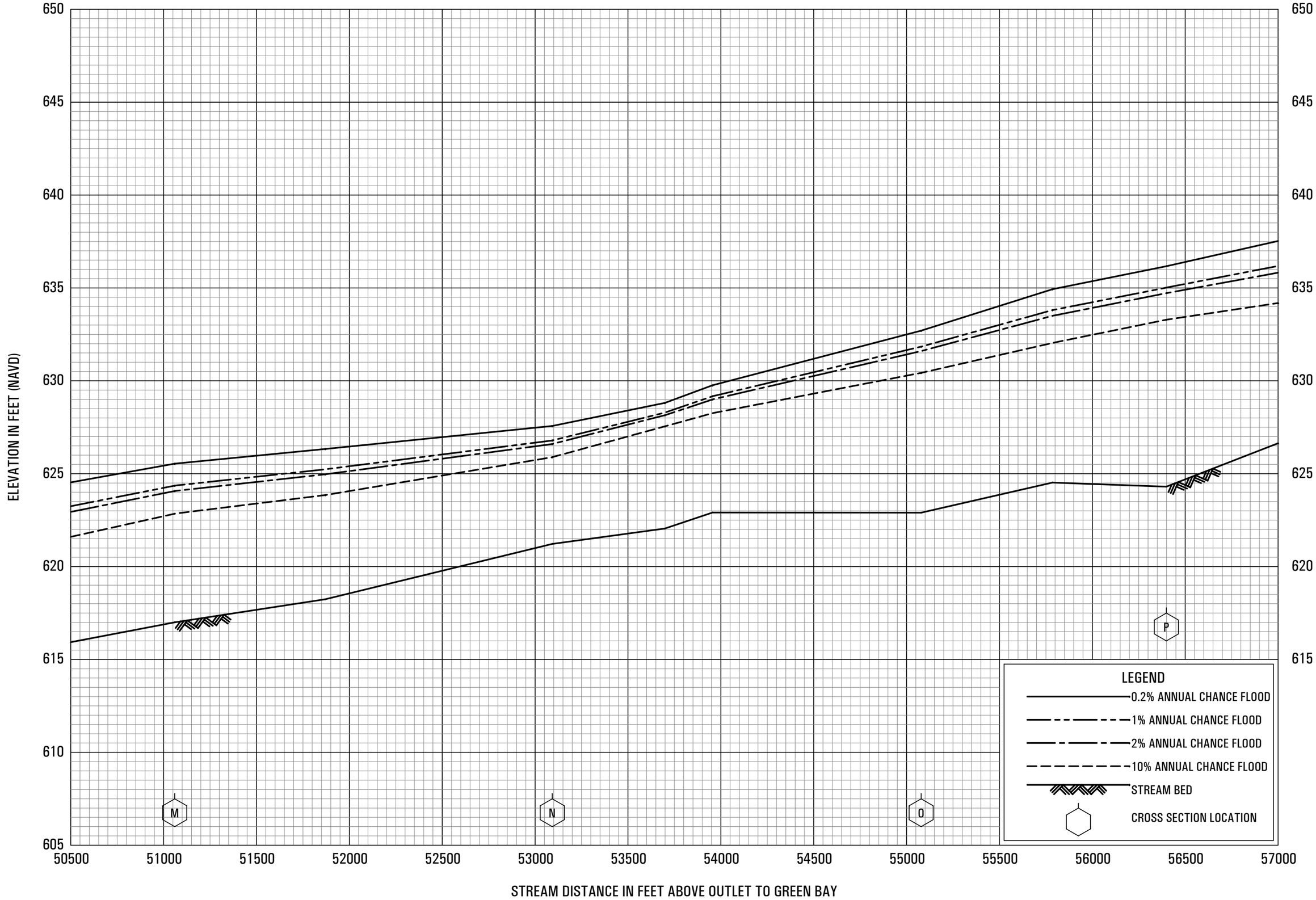

FLOOD PROFILES

PENSAUKEE RIVER

FEDERAL EMERGENCY MANAGEMENT AGENCY

OCONTO COUNTY, WI

AND INCORPORATED AREAS

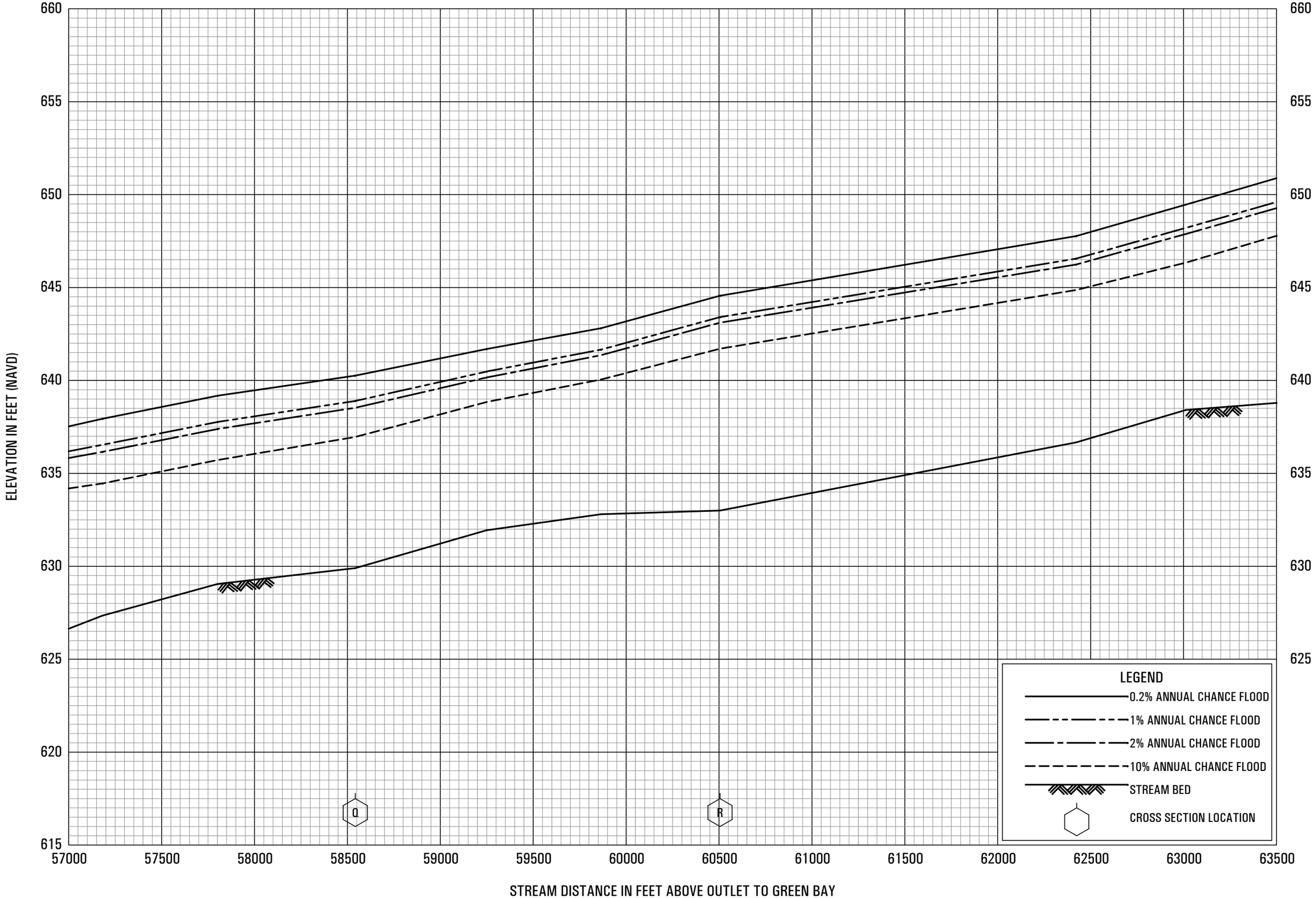

FLOOD PROFILES

PENSAUKEE RIVER

FEDERAL EMERGENCY MANAGEMENT AGENCY

OCONTO COUNTY, WI

AND INCORPORATED AREAS

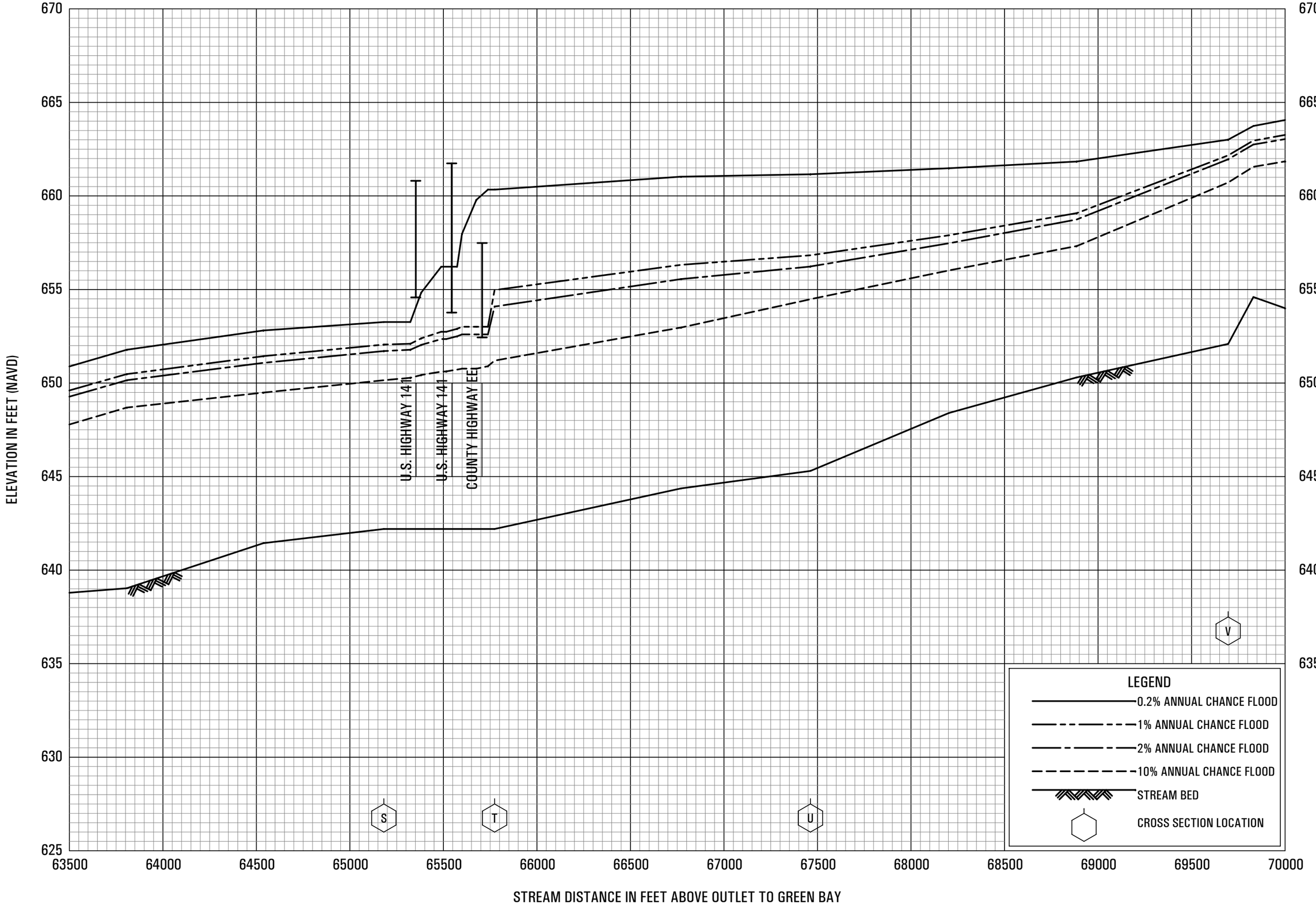

FLOOD PROFILES

PENSAUKEE RIVER

FEDERAL EMERGENCY MANAGEMENT AGENCY

OCONTO COUNTY, WI

AND INCORPORATED AREAS

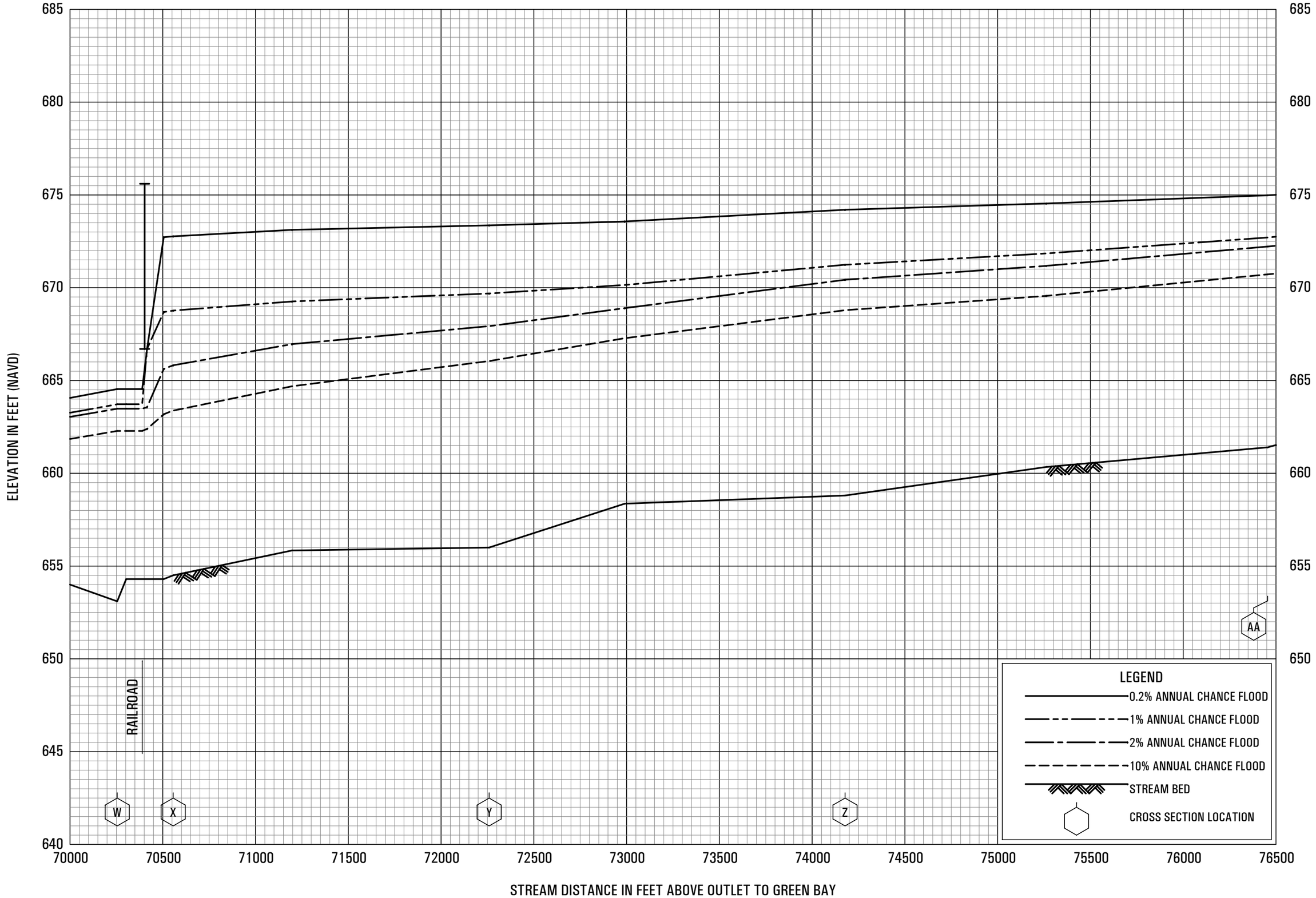

FLOOD PROFILES

PENSAUKEE RIVER

FEDERAL EMERGENCY MANAGEMENT AGENCY

OCONTO COUNTY, WI

AND INCORPORATED AREAS

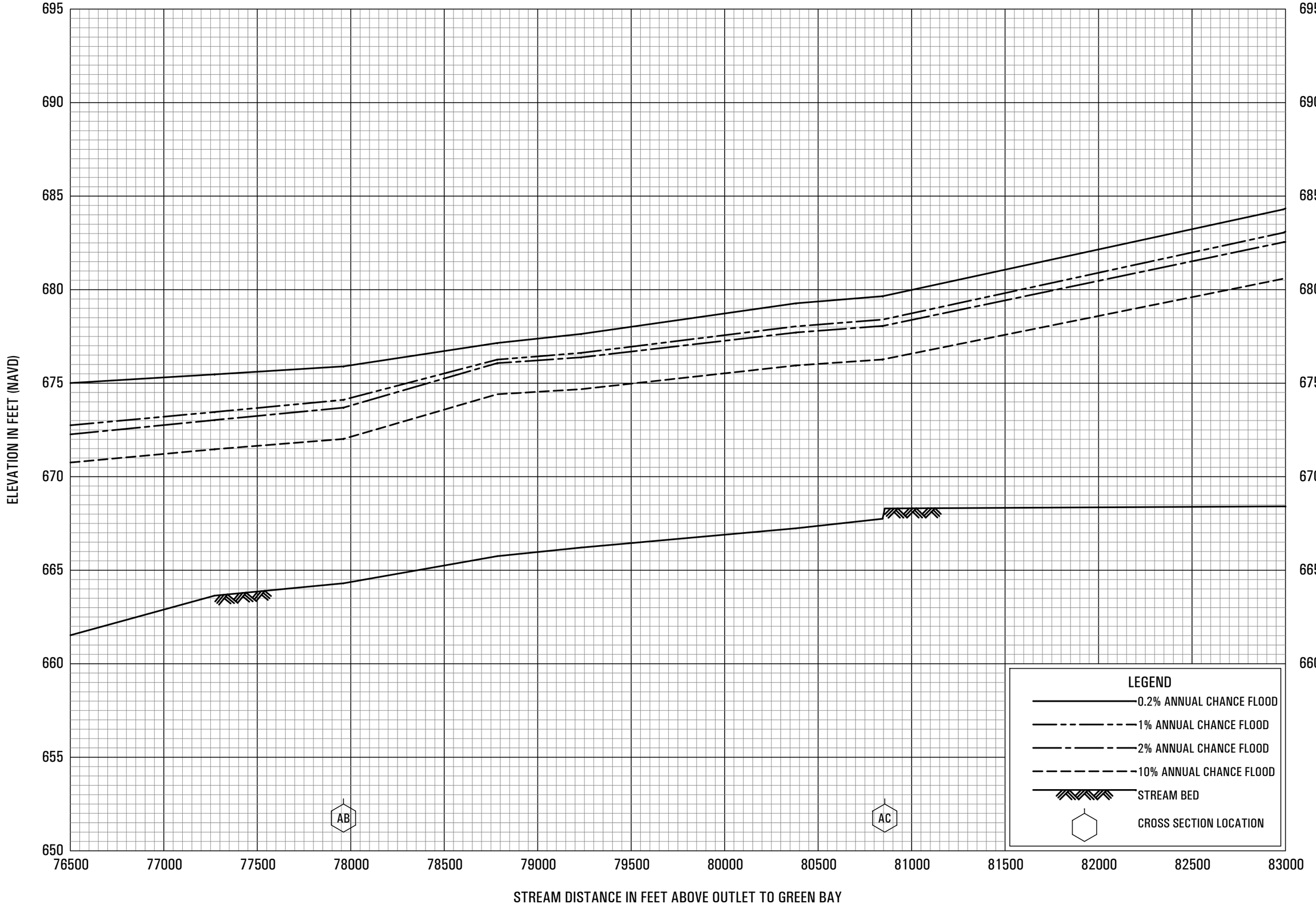

FLOOD PROFILES

PENSAUKEE RIVER

FEDERAL EMERGENCY MANAGEMENT AGENCY

OCONTO COUNTY, WI

AND INCORPORATED AREAS

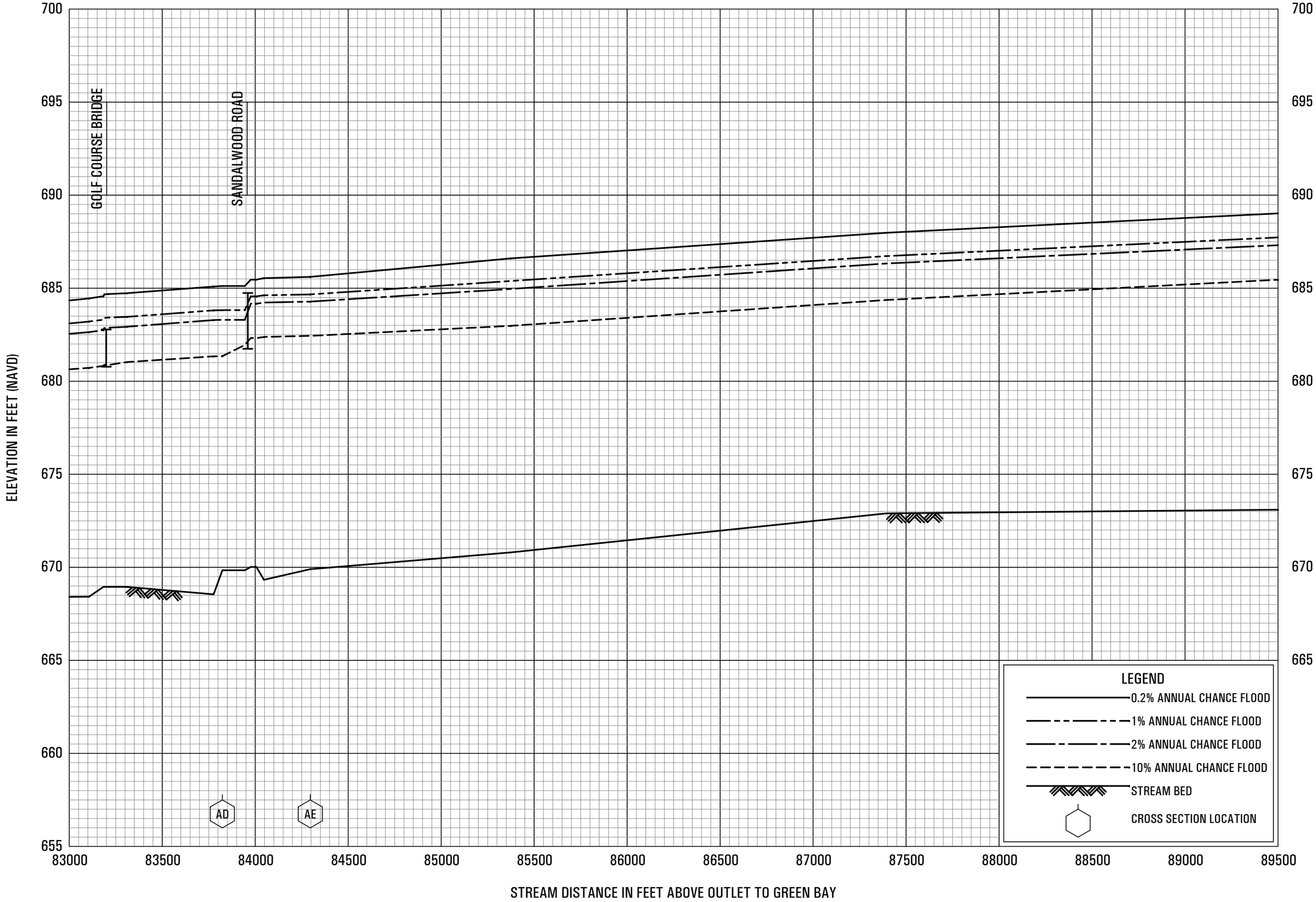

FLOOD PROFILES

PENSAUKEE RIVER

FEDERAL EMERGENCY MANAGEMENT AGENCY

OCONTO COUNTY, WI

AND INCORPORATED AREAS

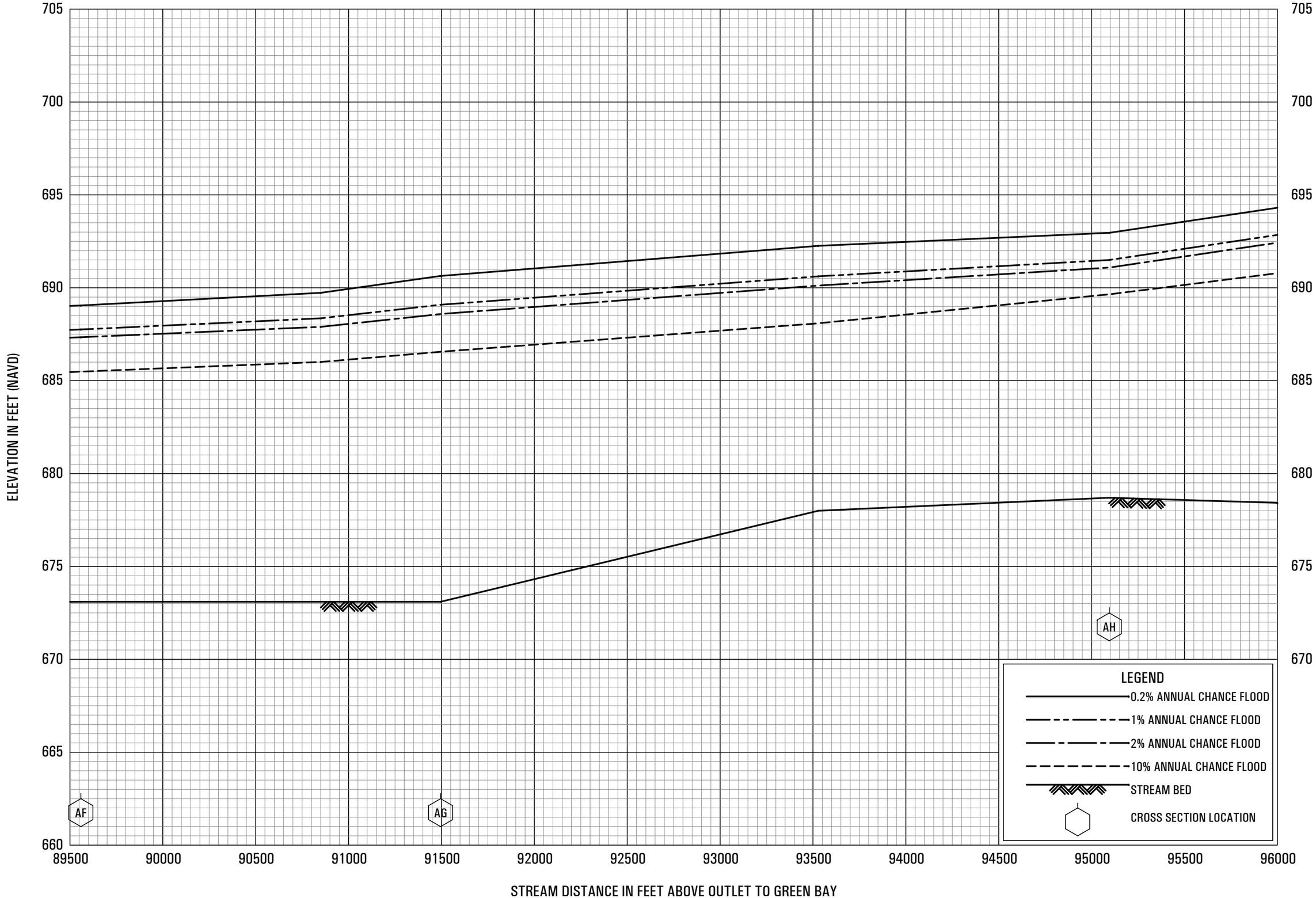

FLOOD PROFILES

PENSAUKEE RIVER

FEDERAL EMERGENCY MANAGEMENT AGENCY

OCONTO COUNTY, WI

AND INCORPORATED AREAS

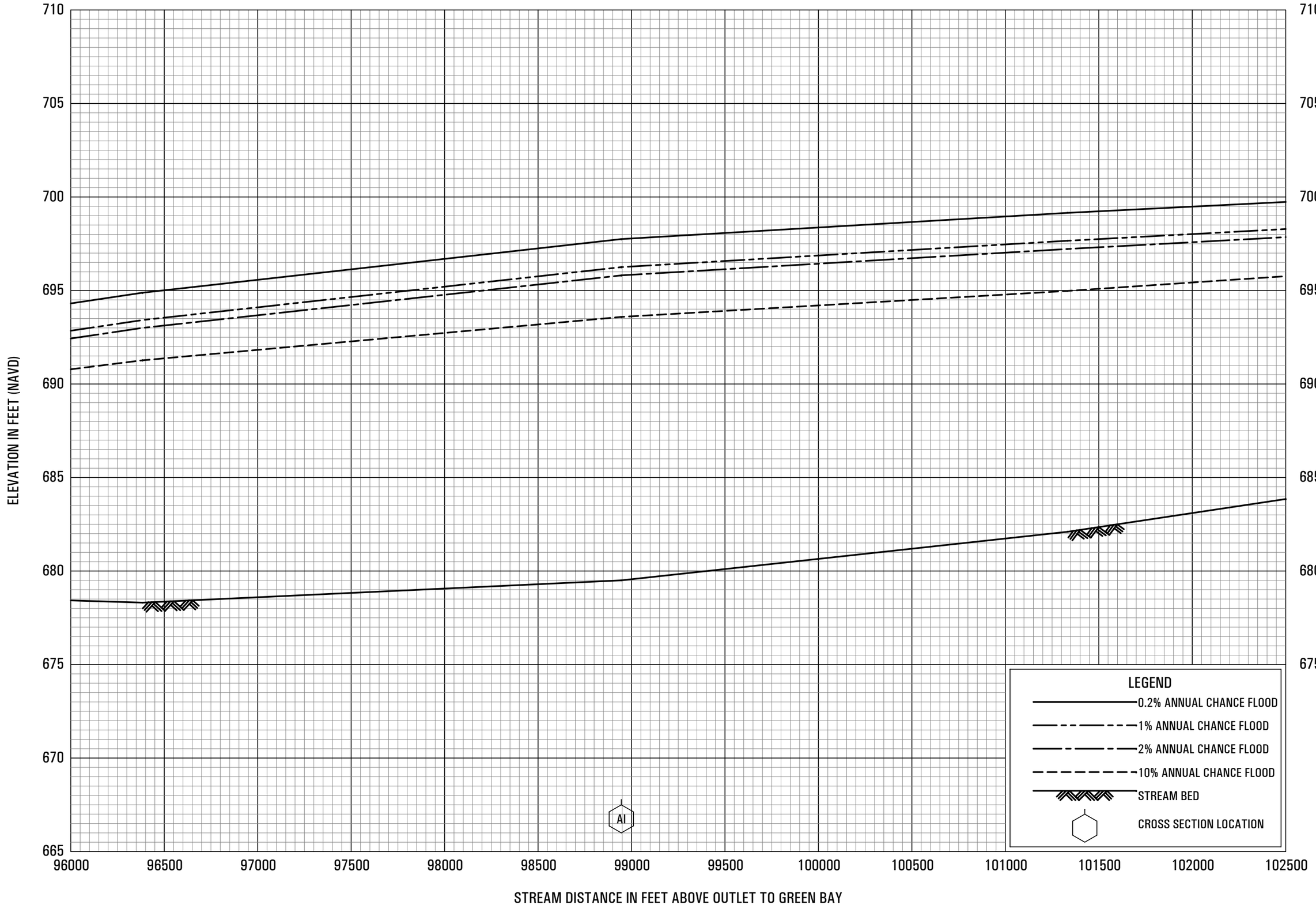

FLOOD PROFILES

PENSAUKEE RIVER

FEDERAL EMERGENCY MANAGEMENT AGENCY

OCONTO COUNTY, WI

AND INCORPORATED AREAS

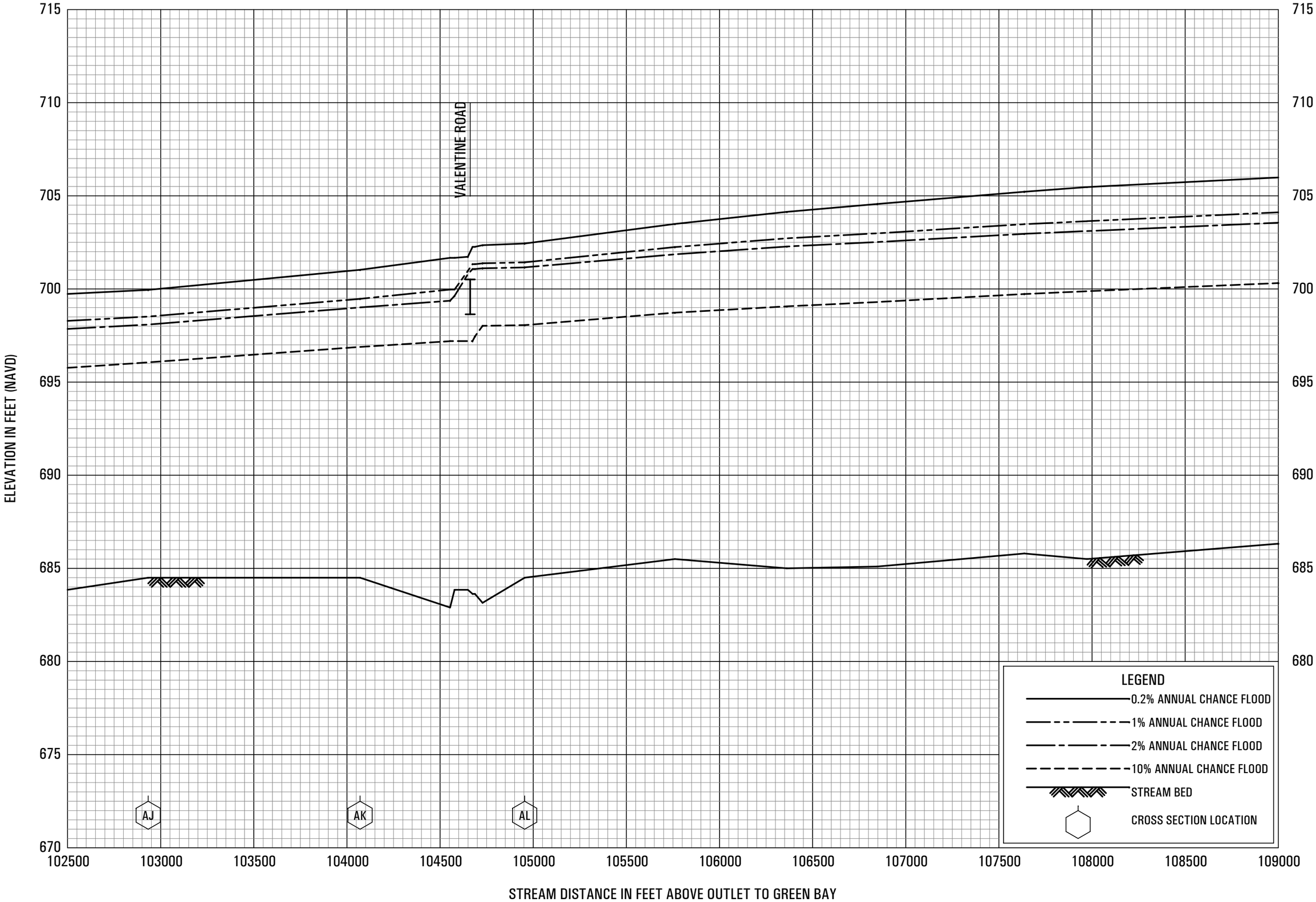

FLOOD PROFILES

PENSAUKEE RIVER

FEDERAL EMERGENCY MANAGEMENT AGENCY

OCONTO COUNTY, WI

AND INCORPORATED AREAS

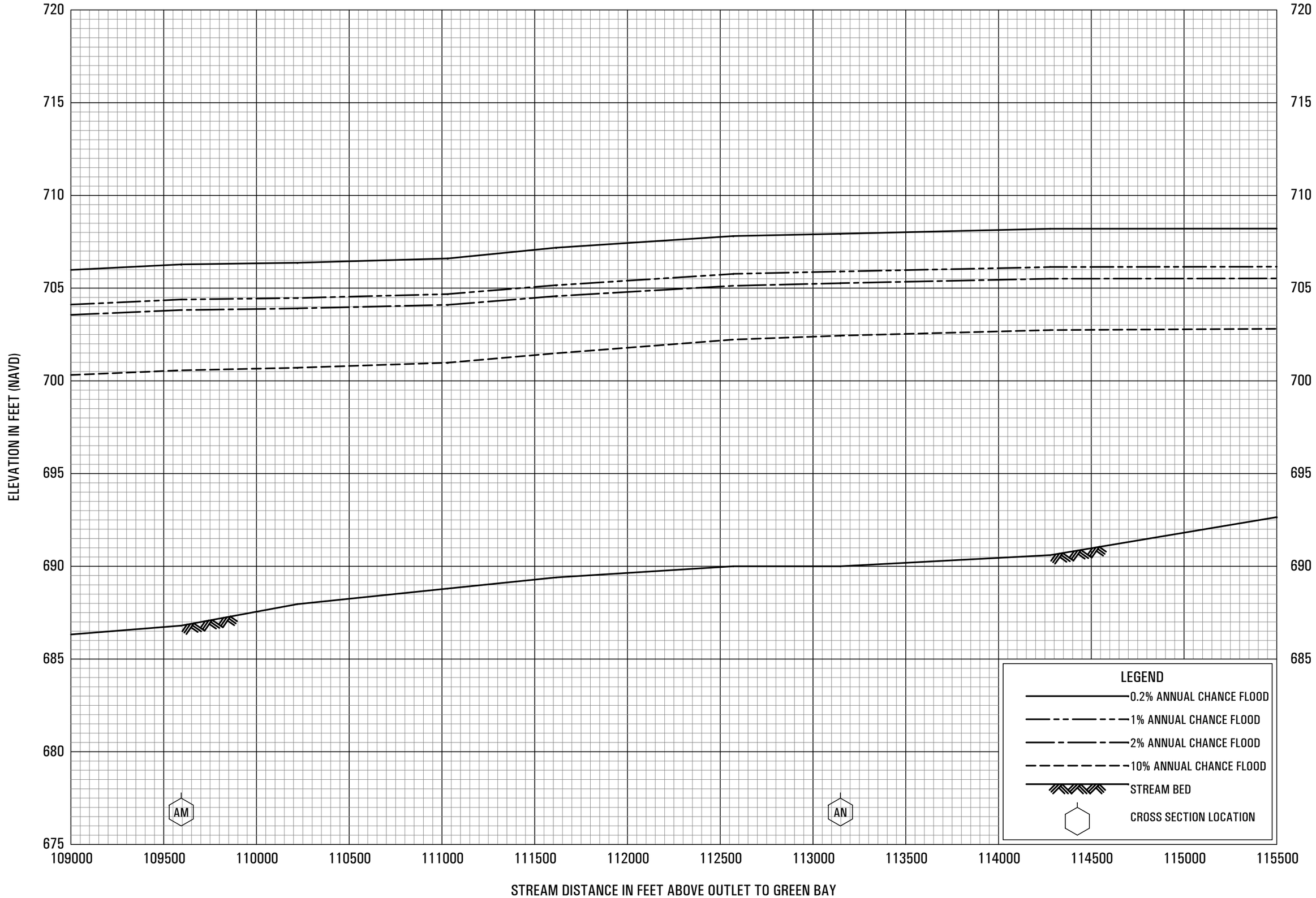

FLOOD PROFILES

PENSAUKEE RIVER

FEDERAL EMERGENCY MANAGEMENT AGENCY

OCONTO COUNTY, WI

AND INCORPORATED AREAS

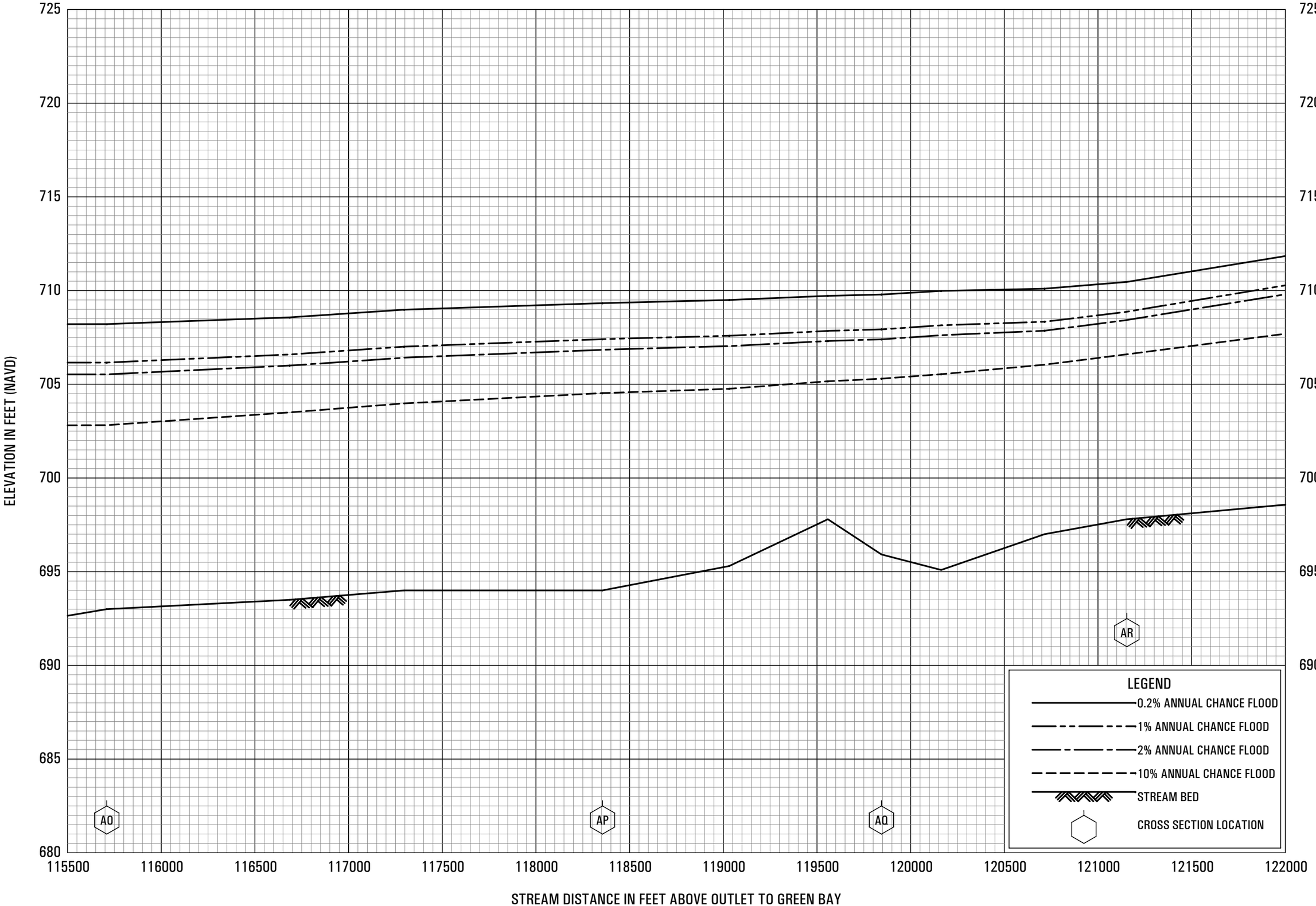

FLOOD PROFILES

PENSAUKEE RIVER

FEDERAL EMERGENCY MANAGEMENT AGENCY

OCONTO COUNTY, WI

AND INCORPORATED AREAS

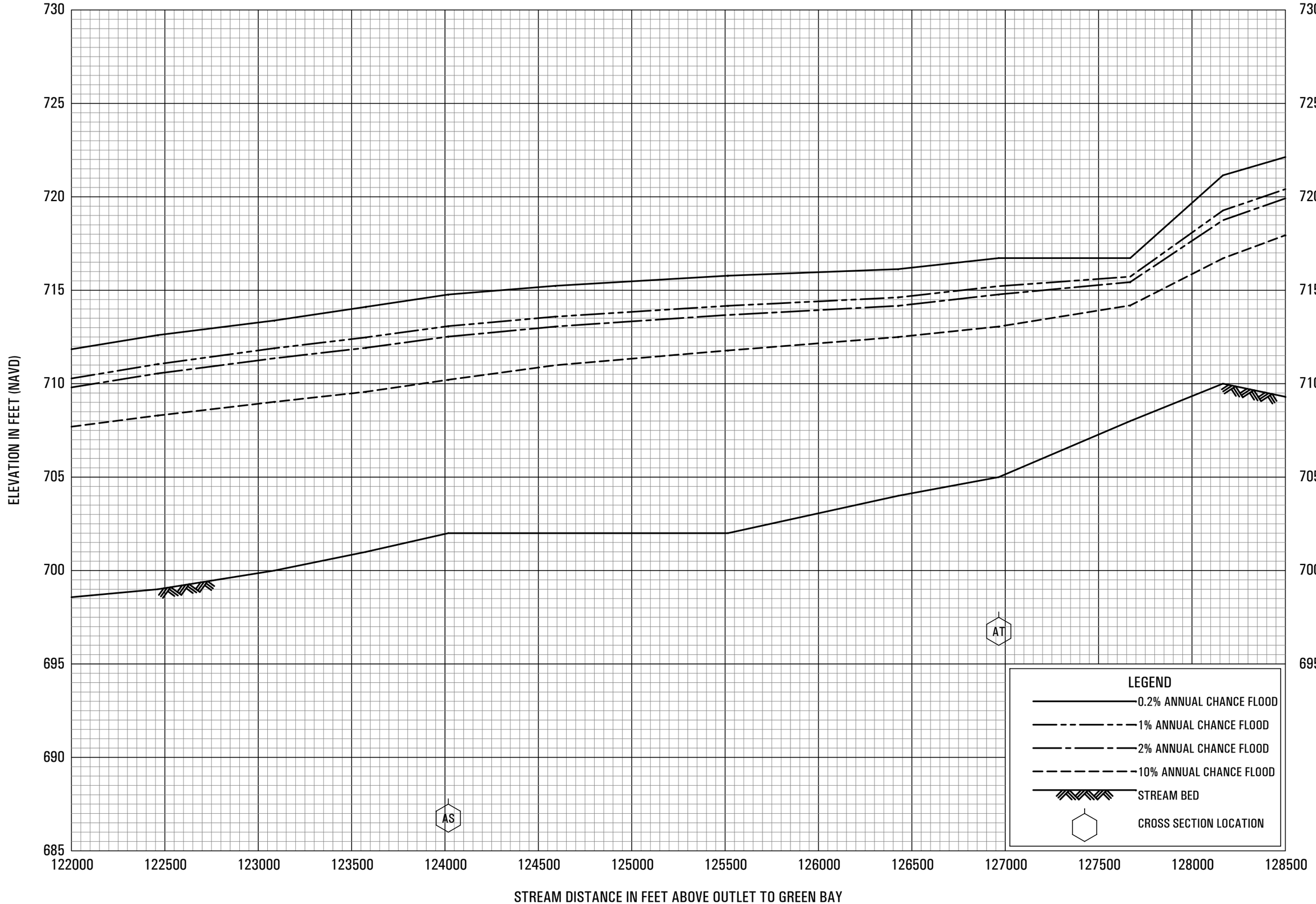

FLOOD PROFILES

PENSAUKEE RIVER

FEDERAL EMERGENCY MANAGEMENT AGENCY

OCONTO COUNTY, WI

AND INCORPORATED AREAS

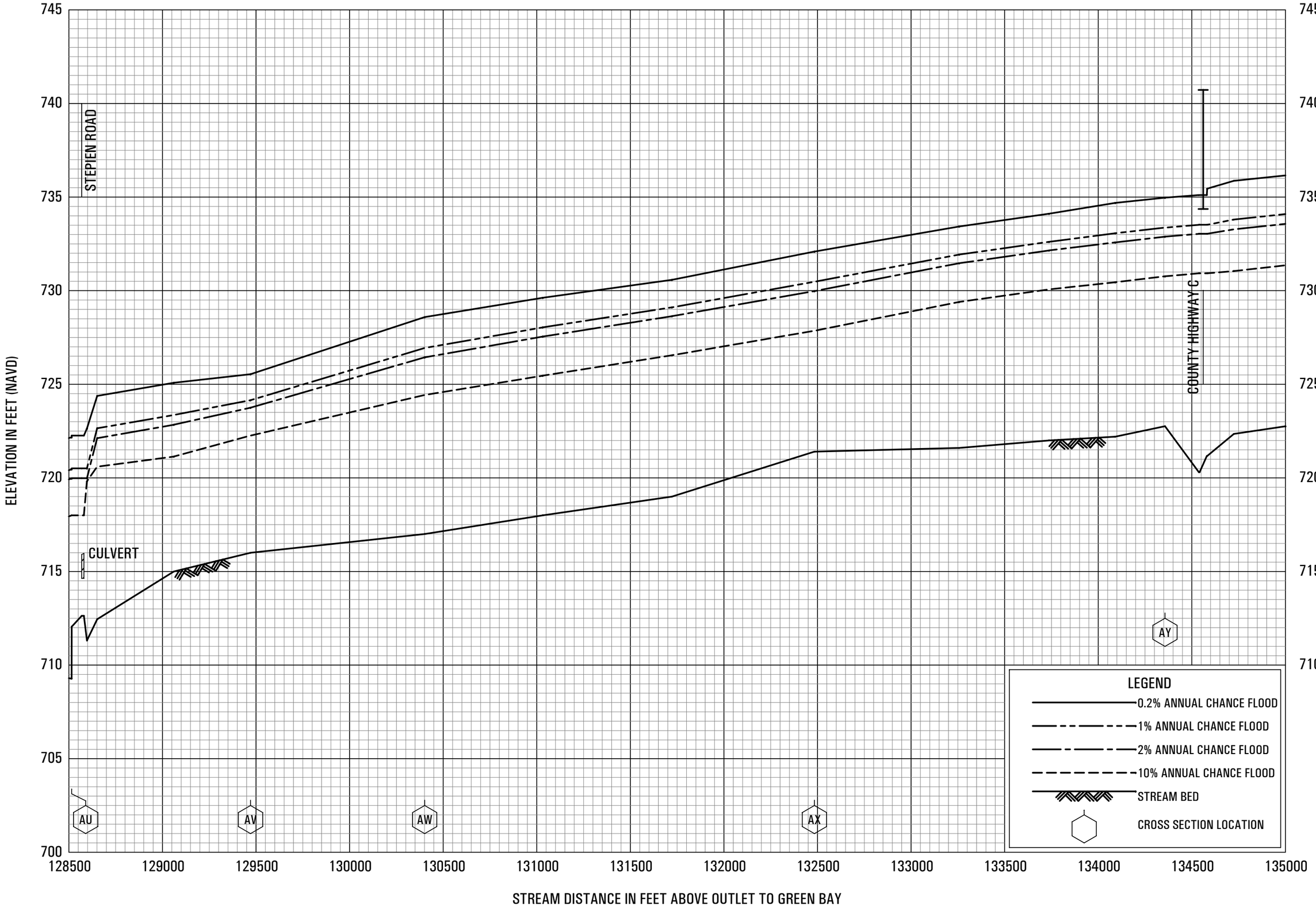

FLOOD PROFILES

PENSAUKEE RIVER

FEDERAL EMERGENCY MANAGEMENT AGENCY

OCONTO COUNTY, WI

AND INCORPORATED AREAS

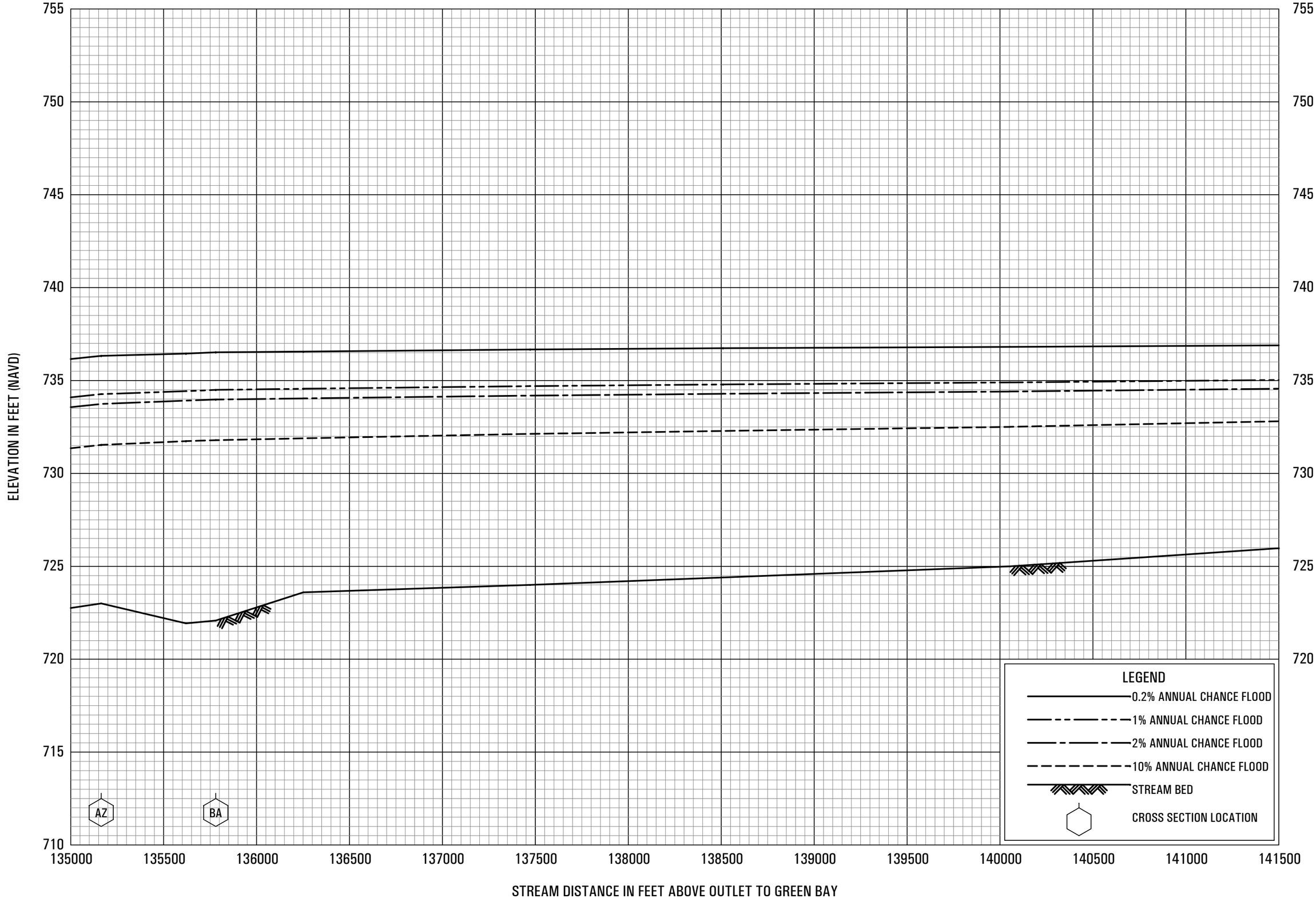

FLOOD PROFILES

PENSAUKEE RIVER

FEDERAL EMERGENCY MANAGEMENT AGENCY

OCONTO COUNTY, WI

AND INCORPORATED AREAS

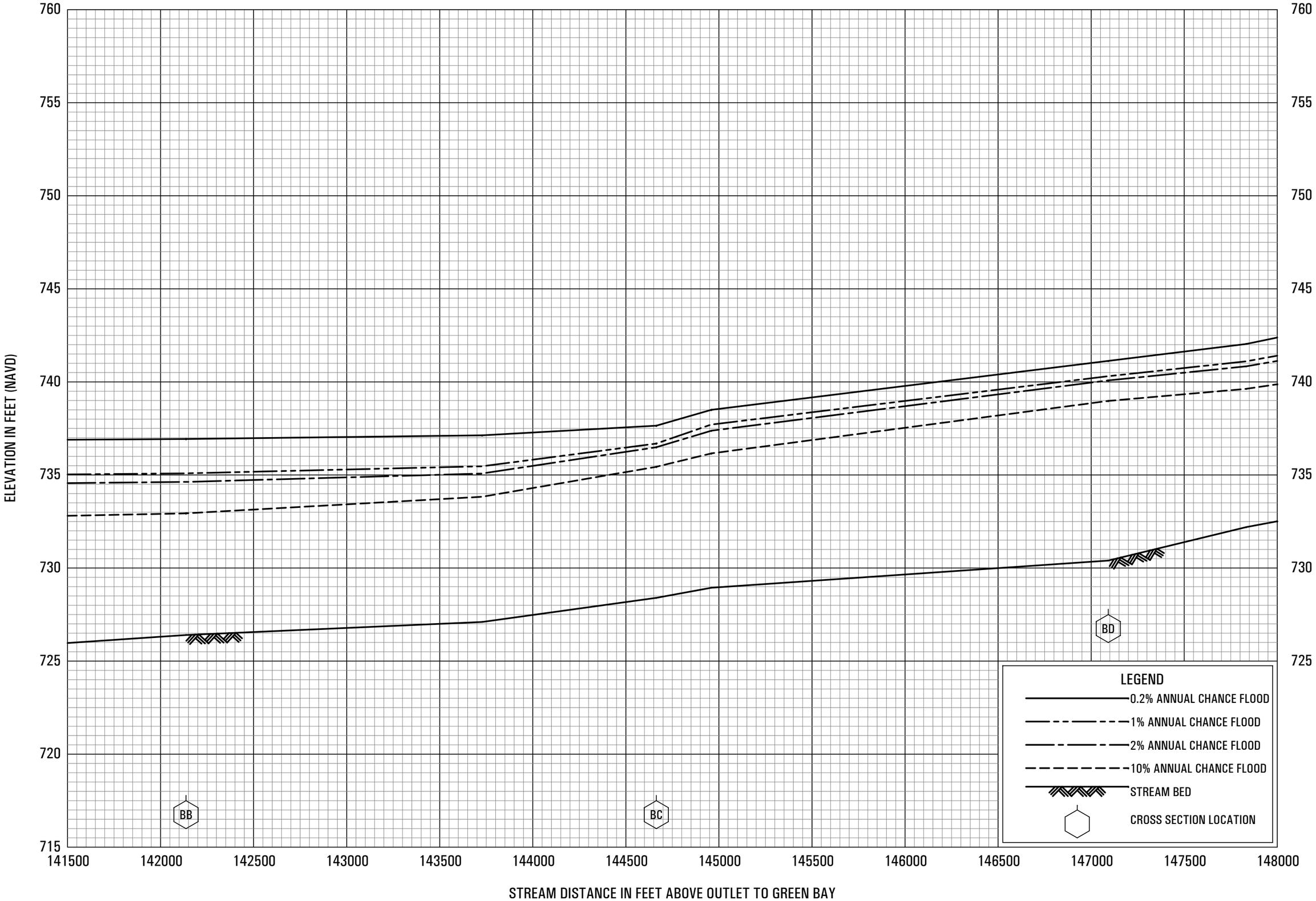

FLOOD PROFILES

PENSAUKEE RIVER

FEDERAL EMERGENCY MANAGEMENT AGENCY

OCONTO COUNTY, WI

AND INCORPORATED AREAS

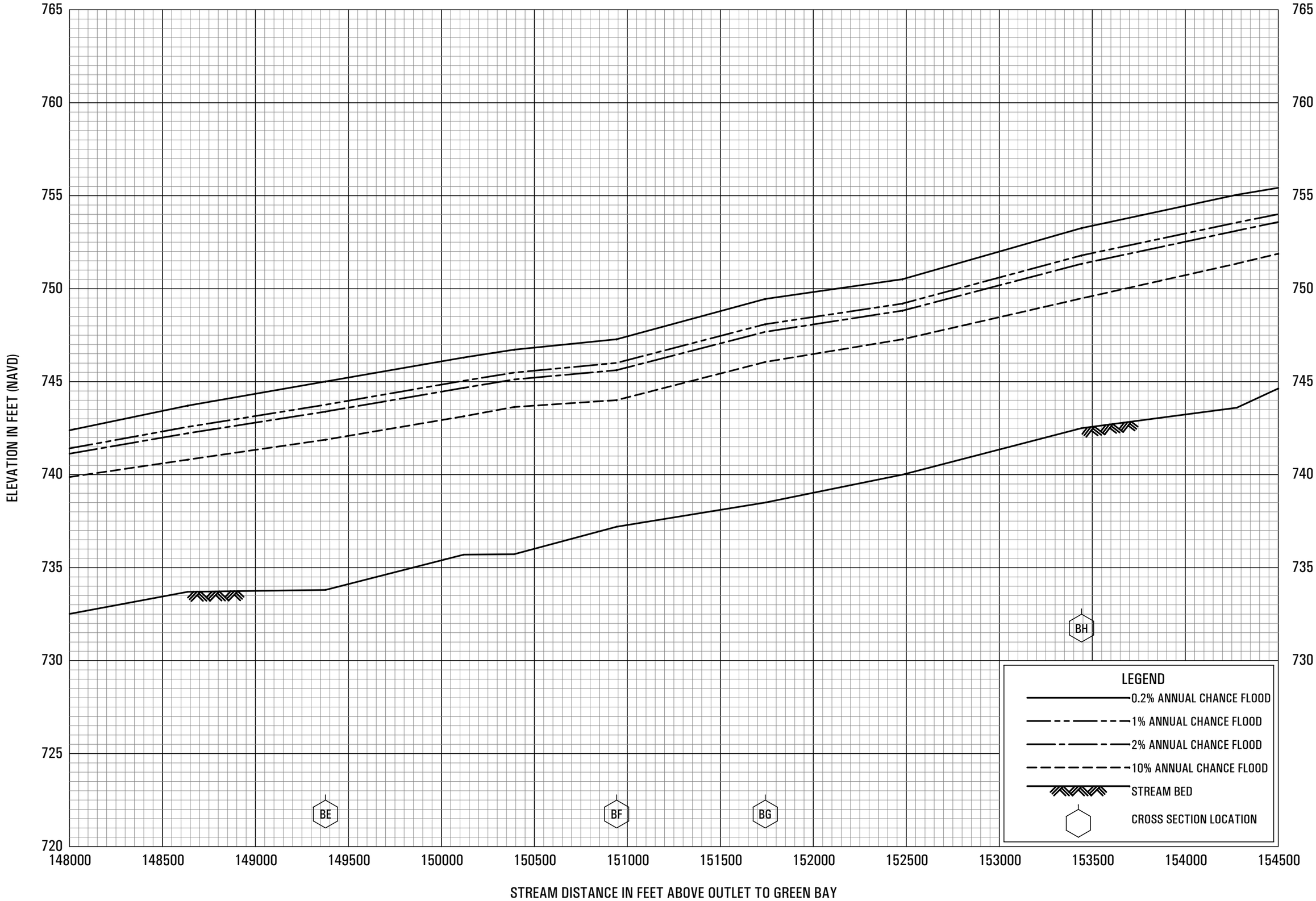

FLOOD PROFILES

PENSAUKEE RIVER

FEDERAL EMERGENCY MANAGEMENT AGENCY

OCONTO COUNTY, WI

AND INCORPORATED AREAS

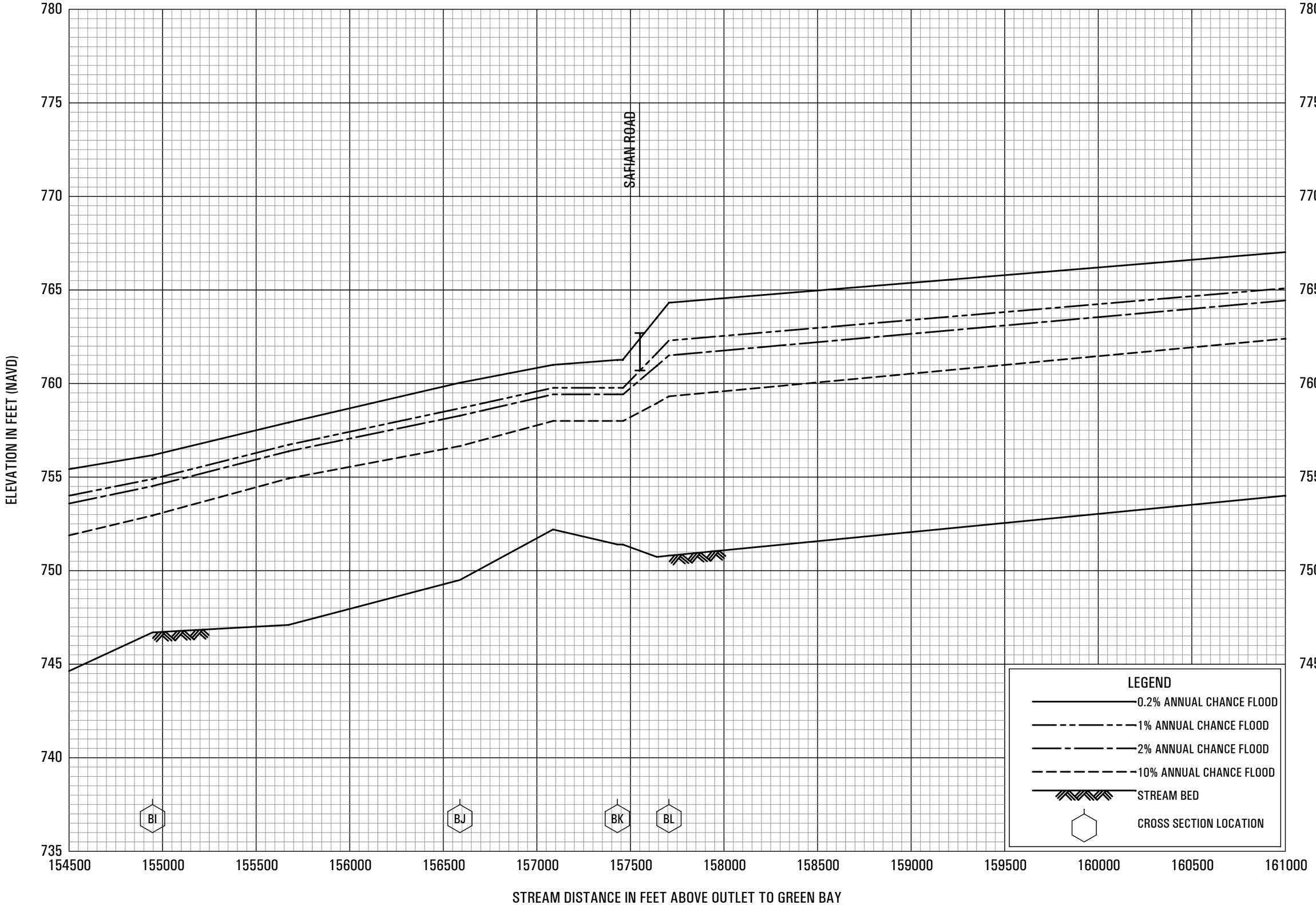

FLOOD PROFILES

PENSAUKEE RIVER

FEDERAL EMERGENCY MANAGEMENT AGENCY

OCONTO COUNTY, WI

AND INCORPORATED AREAS

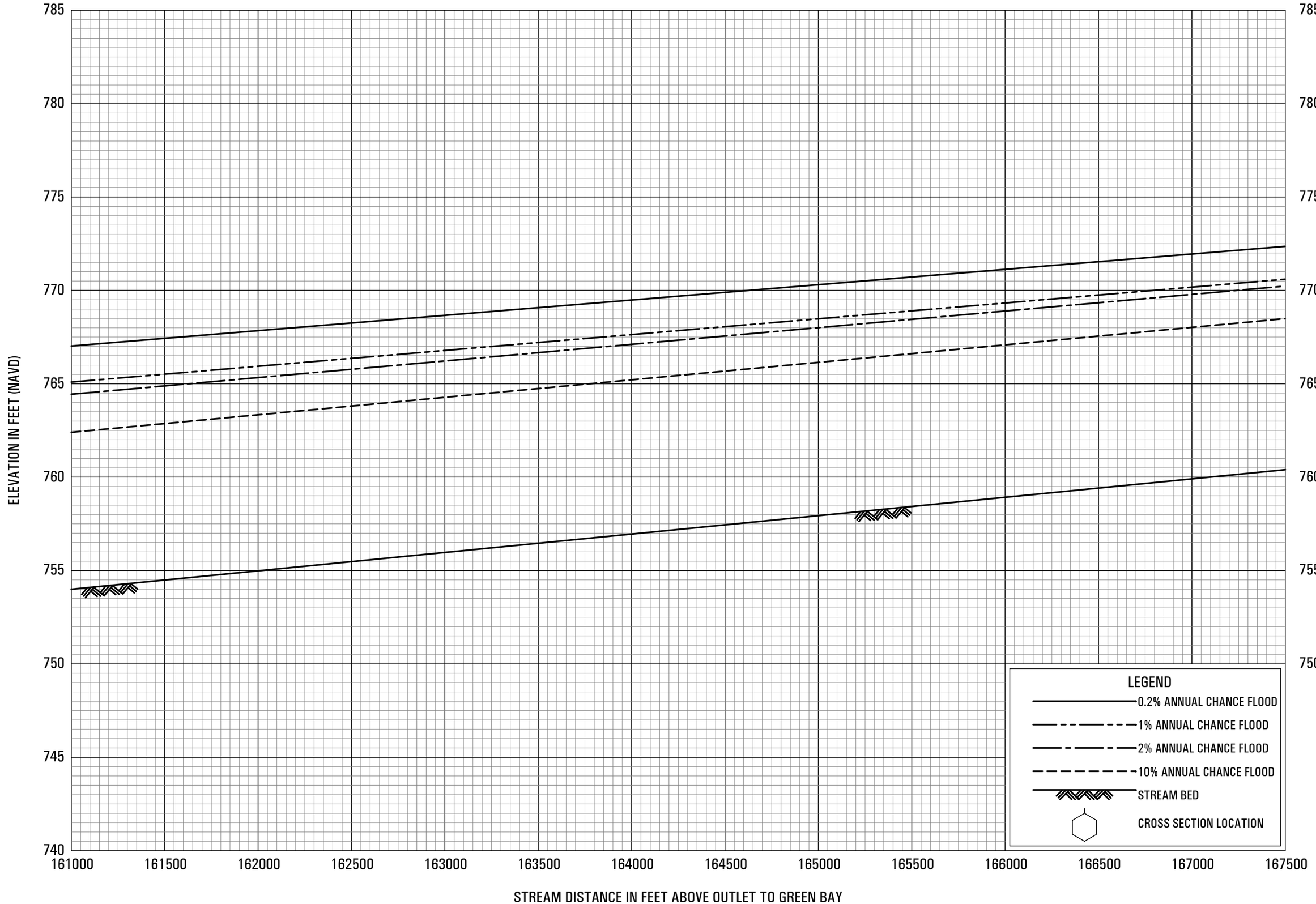

FLOOD PROFILES

PENSAUKEE RIVER

FEDERAL EMERGENCY MANAGEMENT AGENCY

OCONTO COUNTY, WI

AND INCORPORATED AREAS

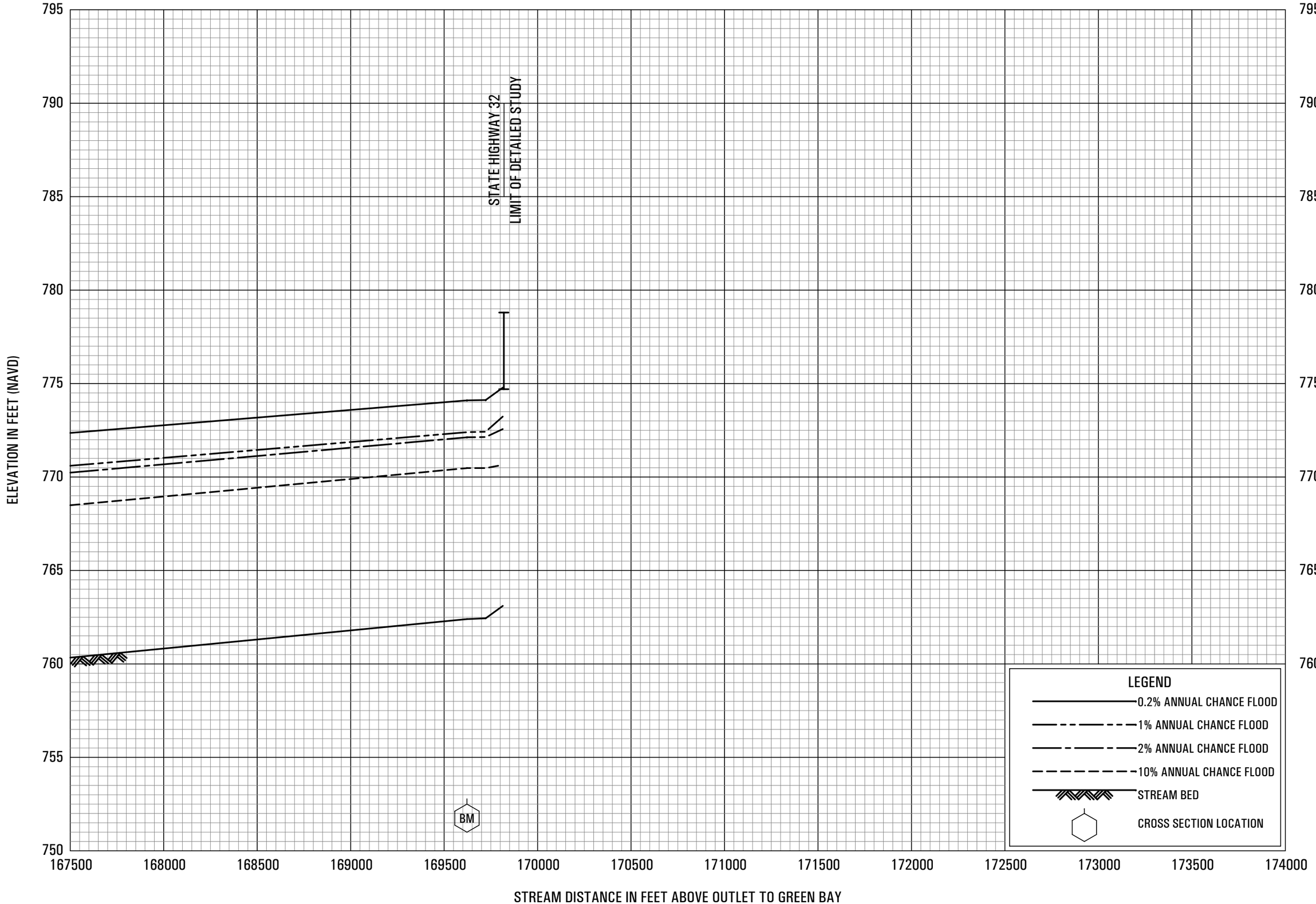

FLOOD PROFILES

PENSAUKEE RIVER

FEDERAL EMERGENCY MANAGEMENT AGENCY

OCONTO COUNTY, WI

AND INCORPORATED AREAS

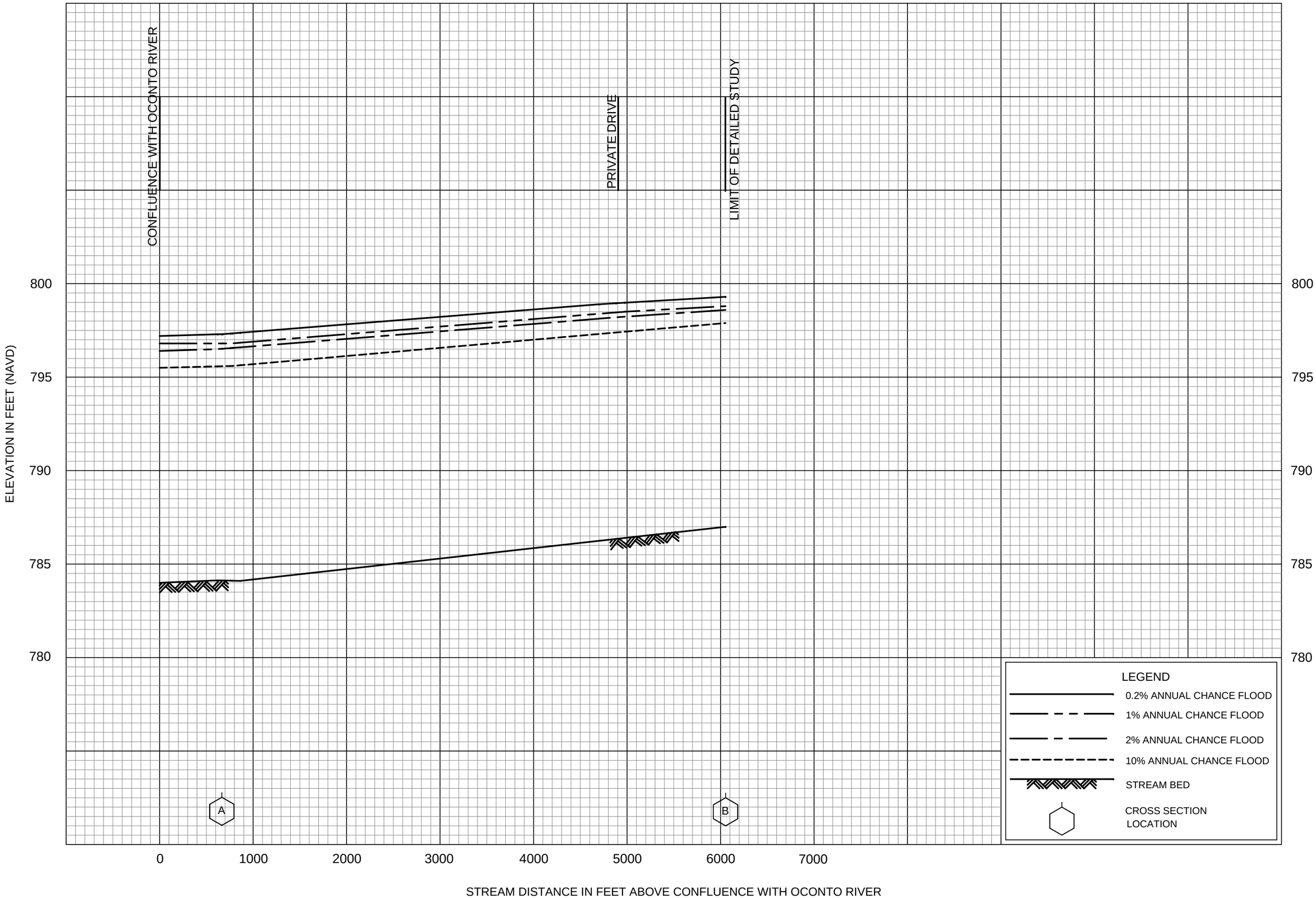

FLOOD PROFILES

SOUTH BRANCH OCONTO RIVER

FEDERAL EMERGENCY MANAGEMENT AGENCY

OCONTO COUNTY, WI

AND INCORPORATED AREAS

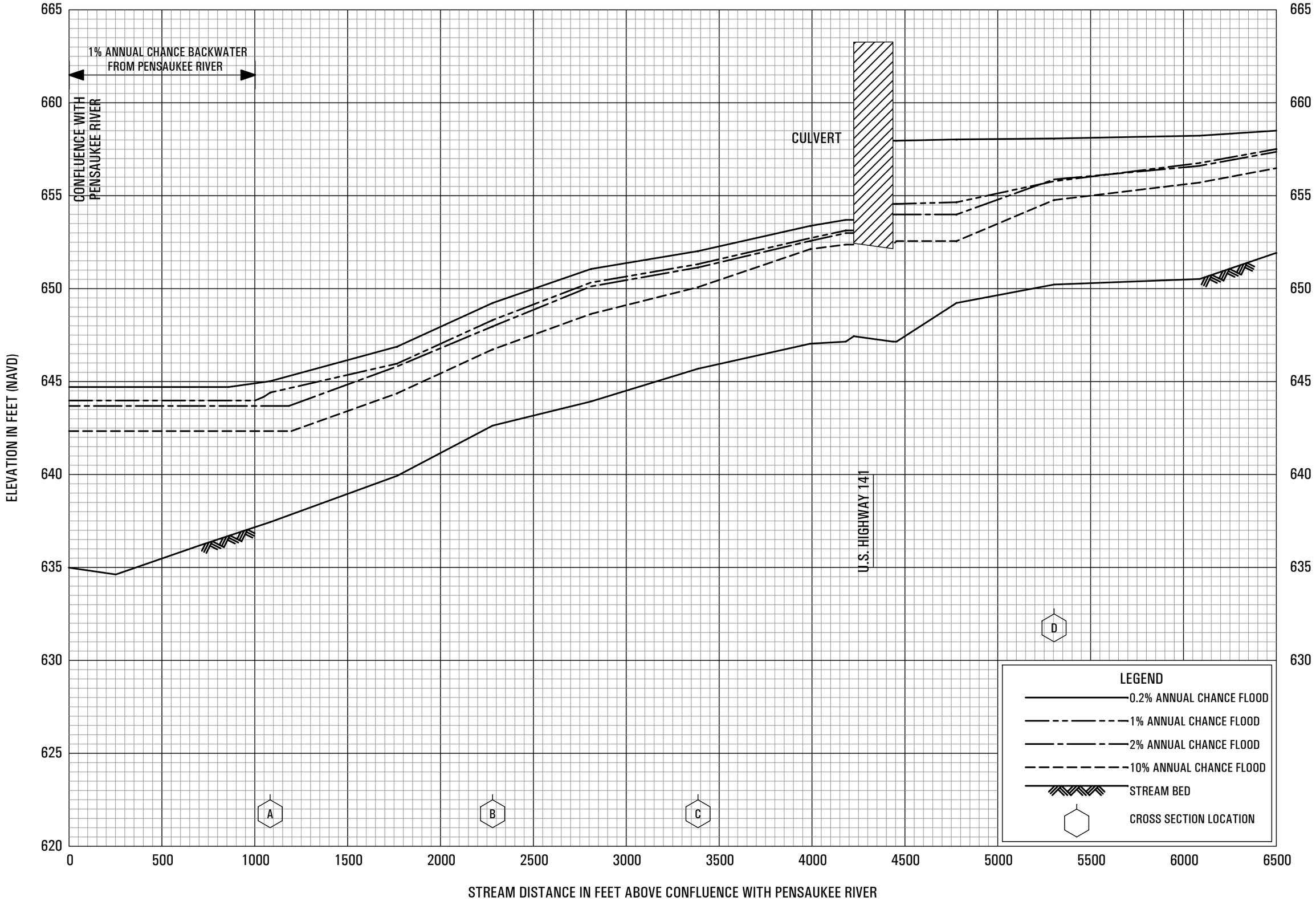

FLOOD PROFILES

SPRING CREEK

FEDERAL EMERGENCY MANAGEMENT AGENCY

OCONTO COUNTY, WI

AND INCORPORATED AREAS

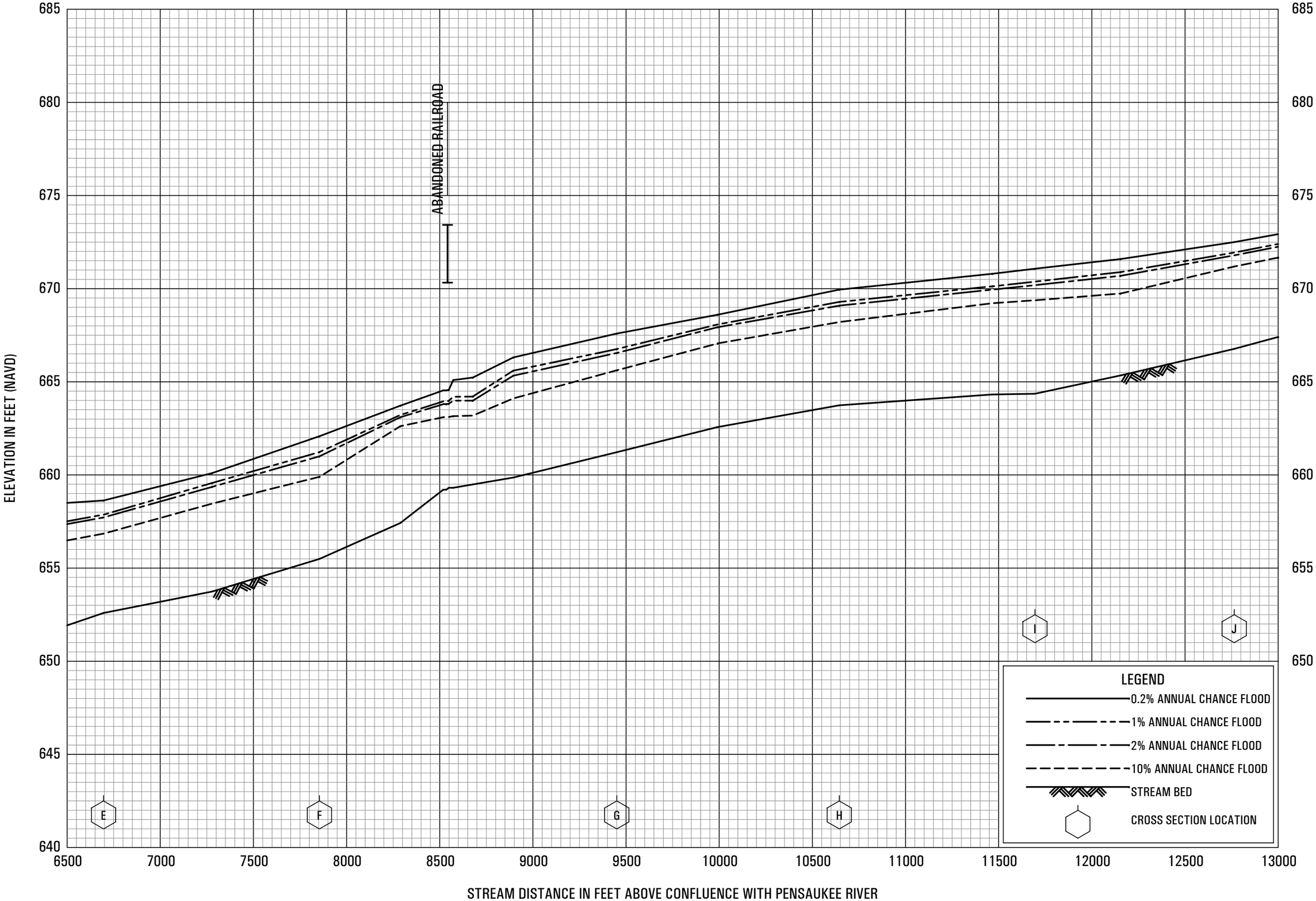

FLOOD PROFILES

SPRING CREEK

FEDERAL EMERGENCY MANAGEMENT AGENCY

OCONTO COUNTY, WI

AND INCORPORATED AREAS

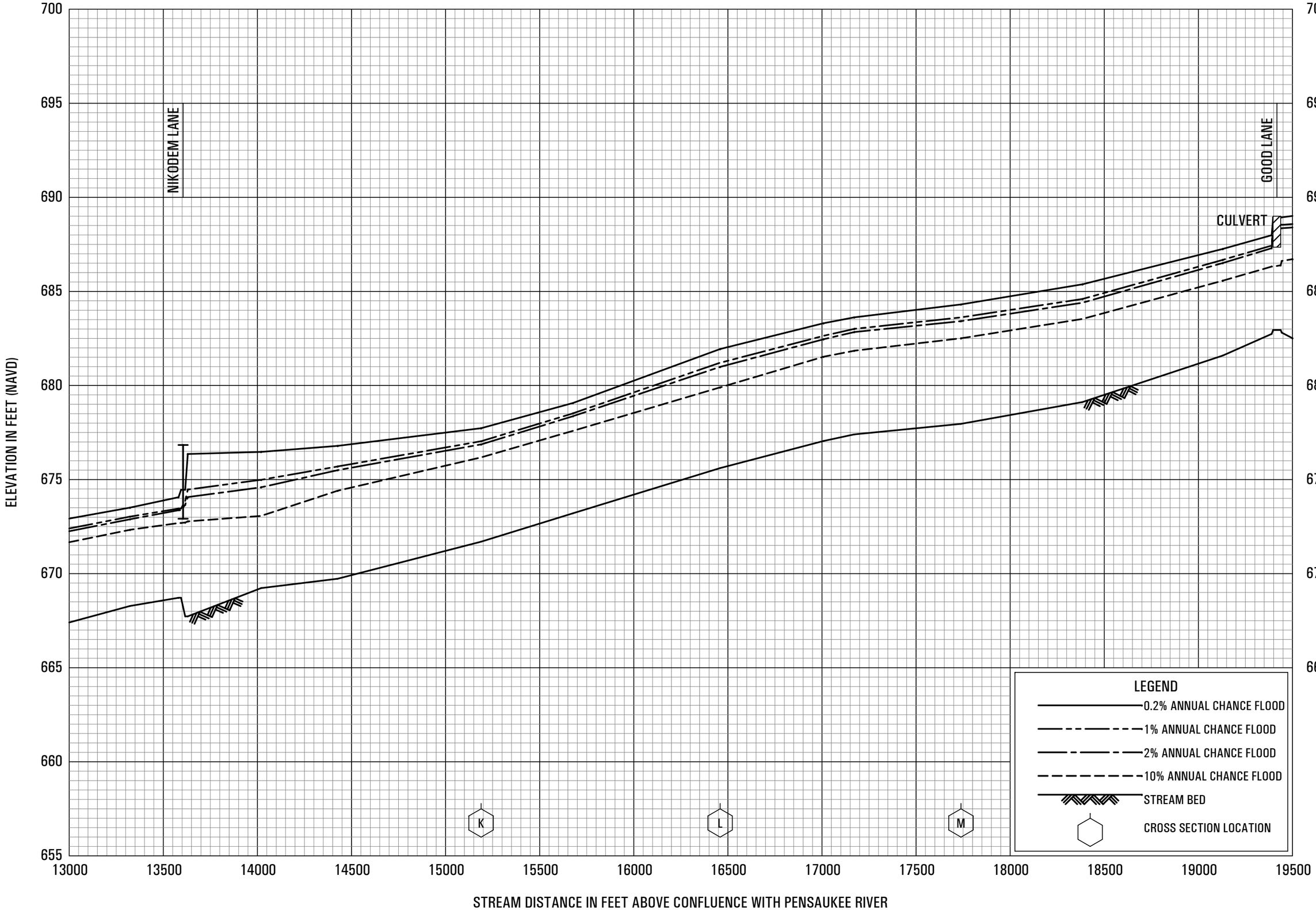

FLOOD PROFILES

SPRING CREEK

FEDERAL EMERGENCY MANAGEMENT AGENCY

OCONTO COUNTY, WI

AND INCORPORATED AREAS

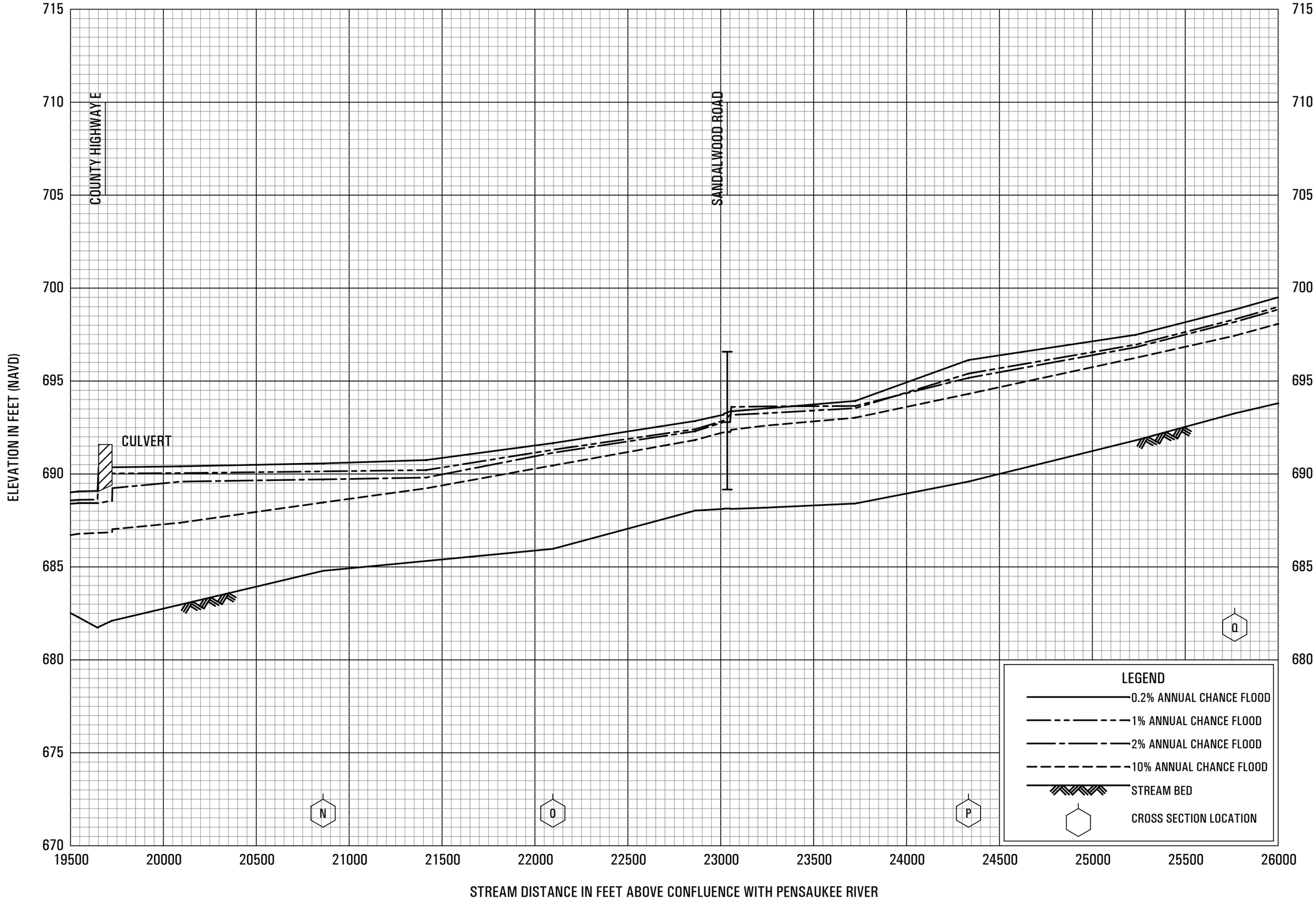

FLOOD PROFILES

SPRING CREEK

FEDERAL EMERGENCY MANAGEMENT AGENCY

OCONTO COUNTY, WI

AND INCORPORATED AREAS

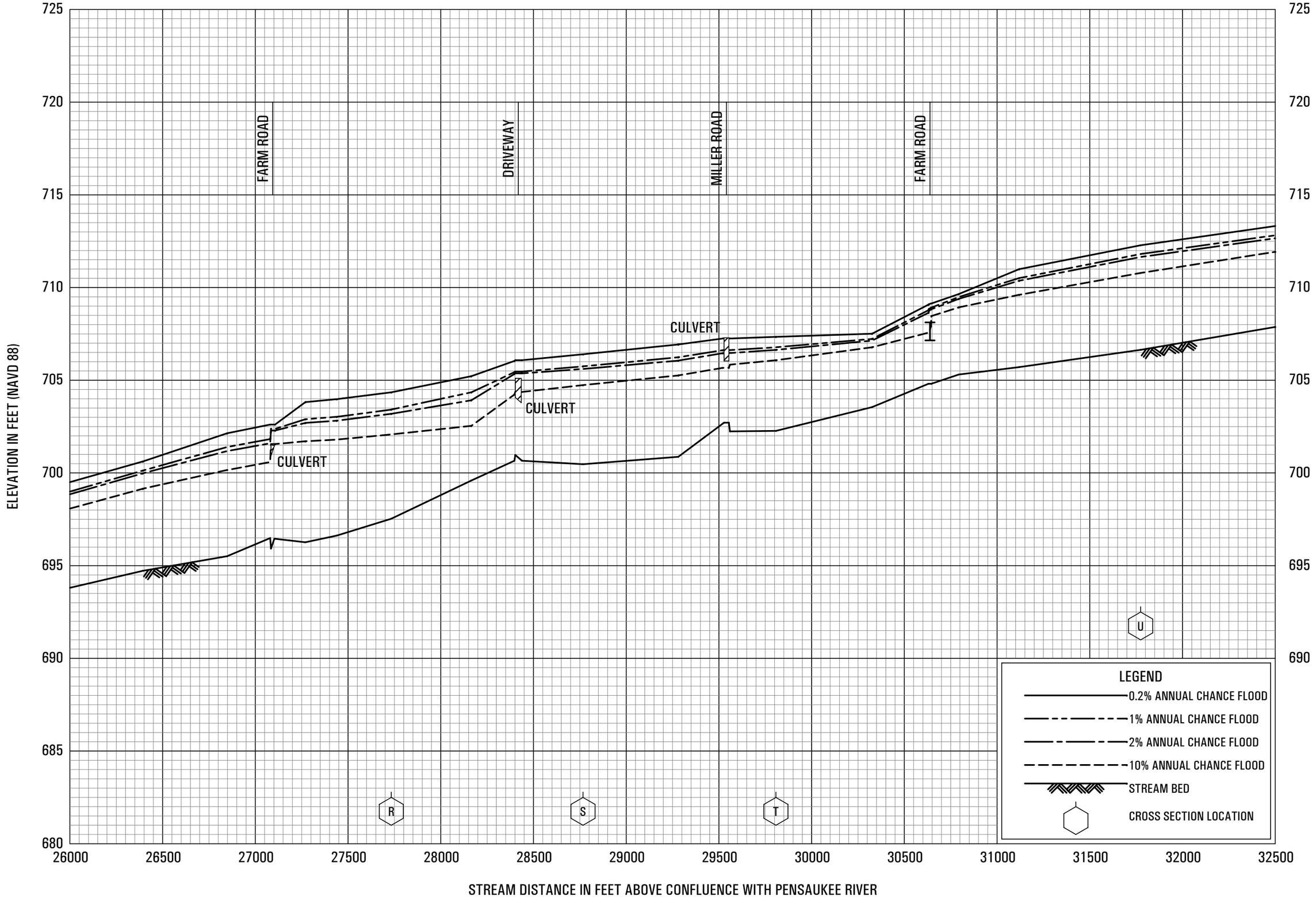

FLOOD PROFILES

SPRING CREEK

FEDERAL EMERGENCY MANAGEMENT AGENCY

OCONTO COUNTY, WI

AND INCORPORATED AREAS

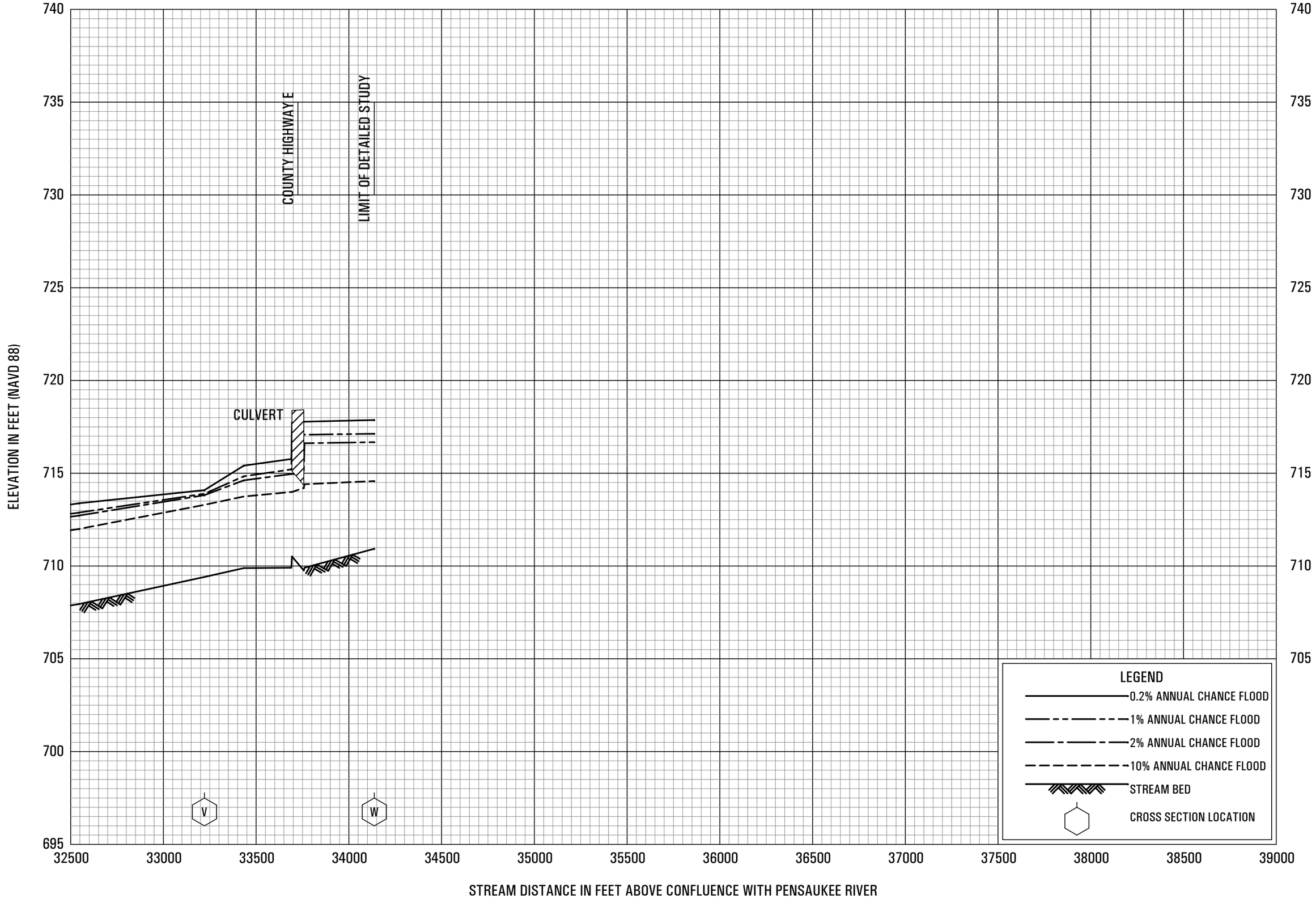

FLOOD PROFILES

SPRING CREEK

FEDERAL EMERGENCY MANAGEMENT AGENCY

OCONTO COUNTY, WI

AND INCORPORATED AREAS

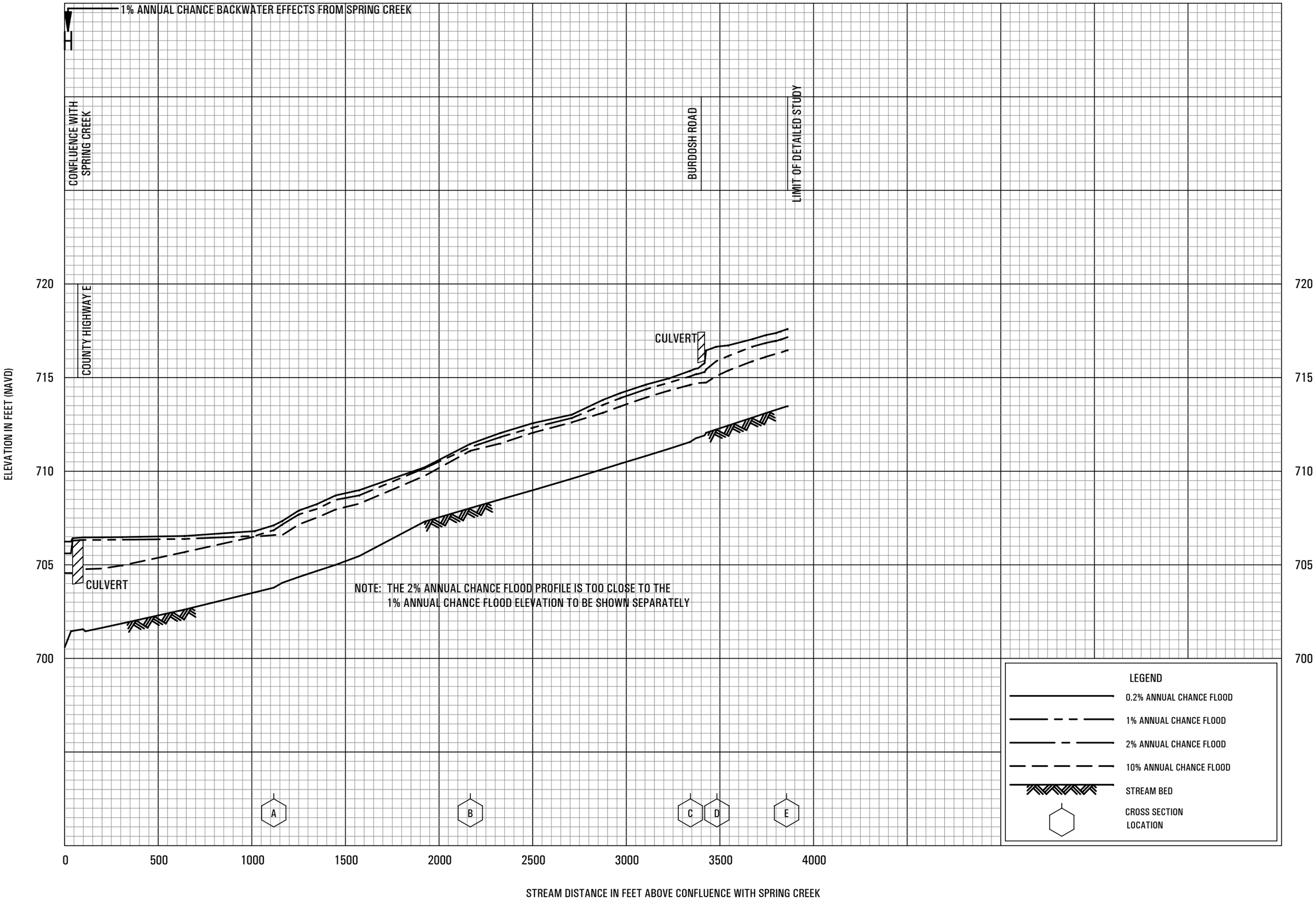

FLOOD PROFILES

SPRING CREEK TRIBUTARY NO. 6

FEDERAL EMERGENCY MANAGEMENT AGENCY

OCONTO COUNTY, WI

AND INCORPORATED AREAS

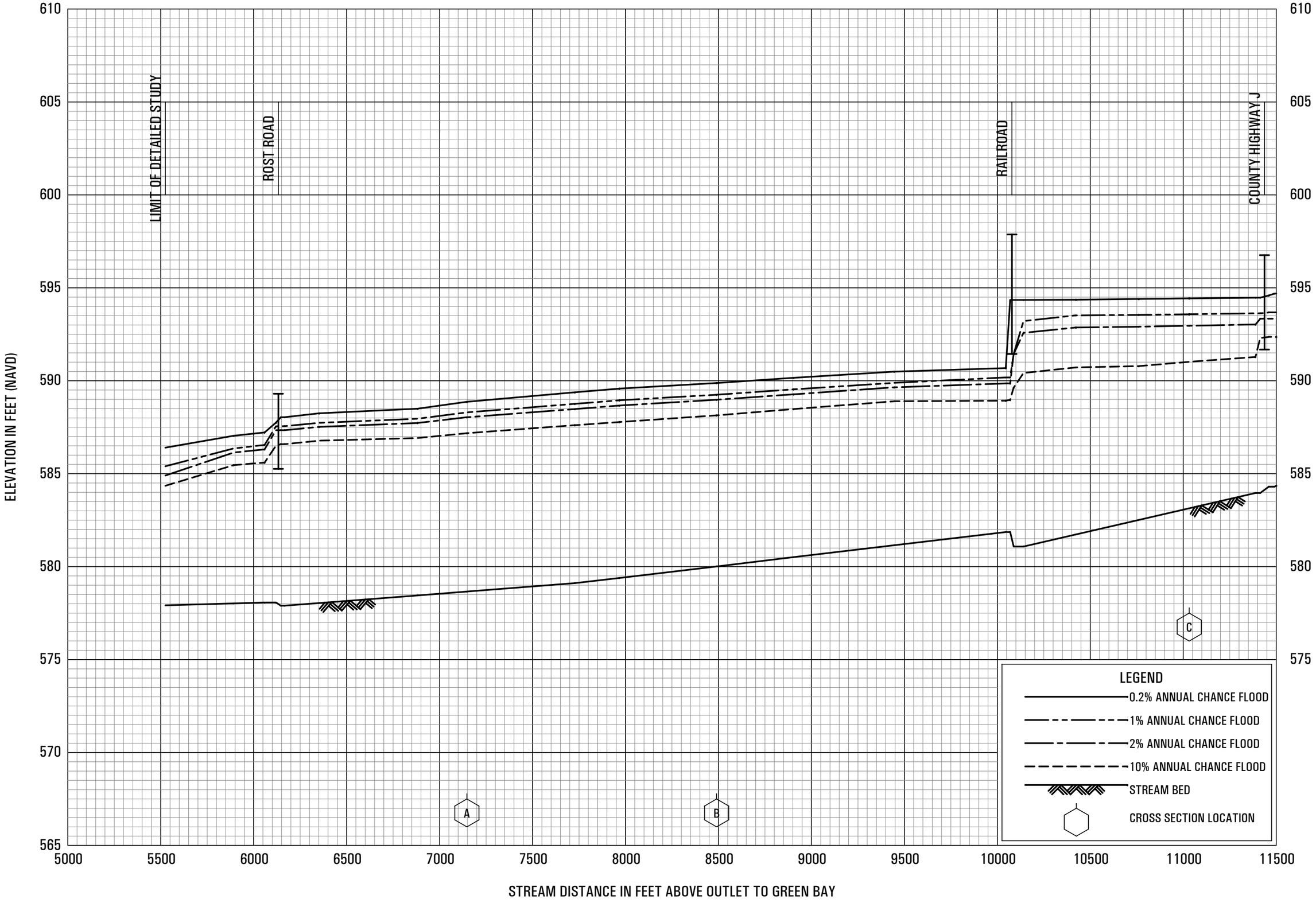

FLOOD PROFILES

TIBBET CREEK

FEDERAL EMERGENCY MANAGEMENT AGENCY

OCONTO COUNTY, WI

AND INCORPORATED AREAS

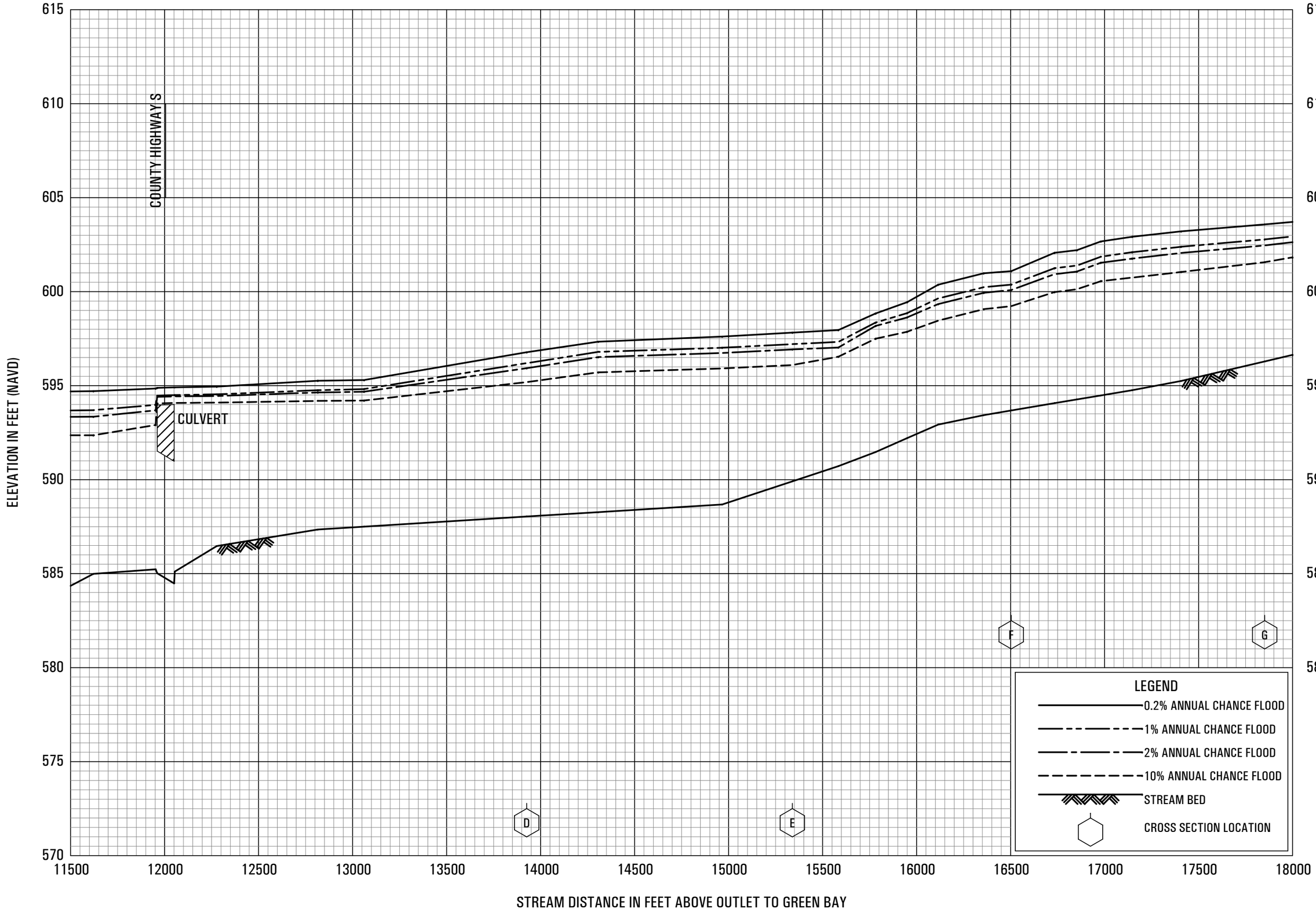

FLOOD PROFILES

TIBBET CREEK

FEDERAL EMERGENCY MANAGEMENT AGENCY

OCONTO COUNTY, WI

AND INCORPORATED AREAS

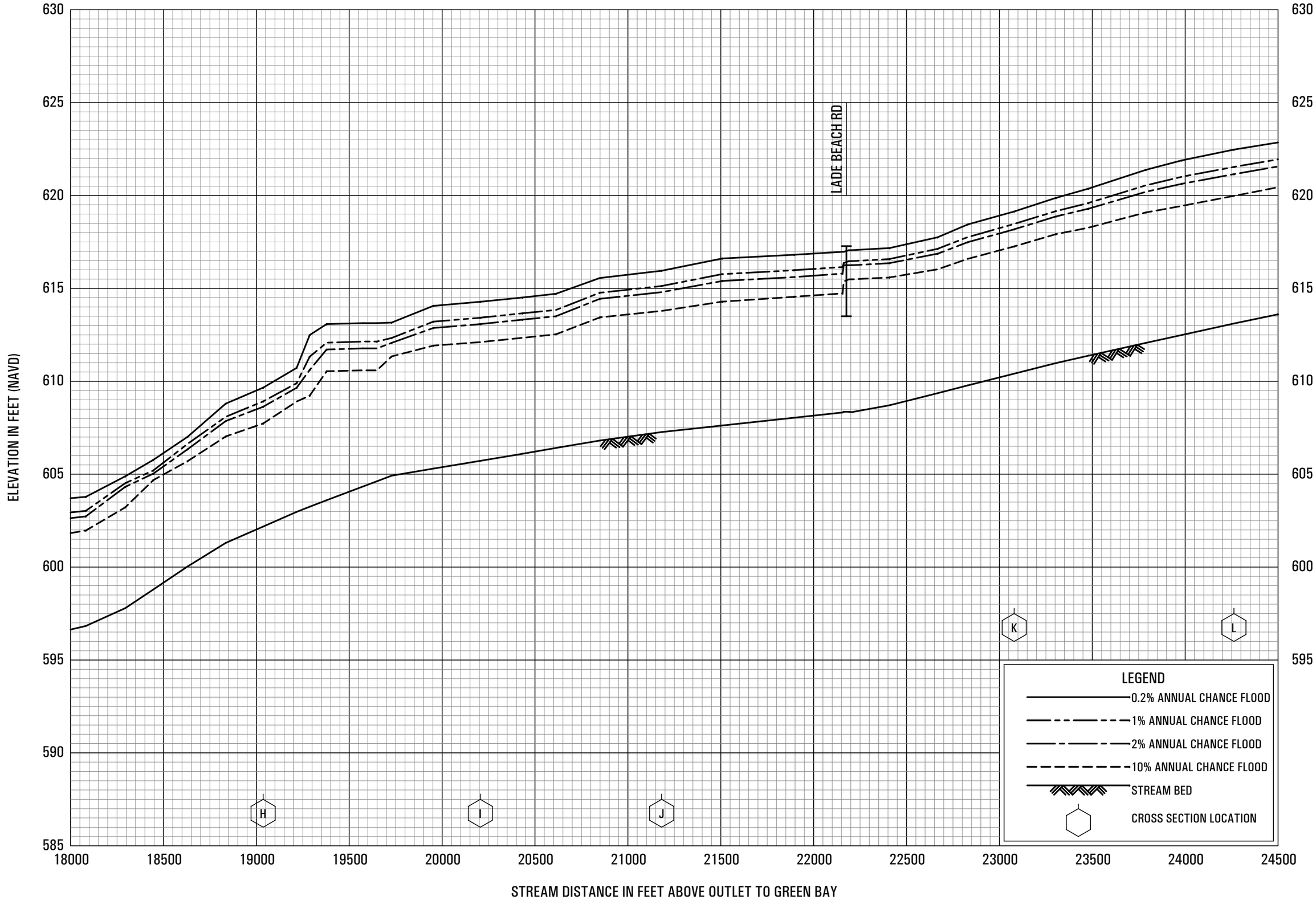

FLOOD PROFILES

TIBBET CREEK

FEDERAL EMERGENCY MANAGEMENT AGENCY

OCONTO COUNTY, WI

AND INCORPORATED AREAS

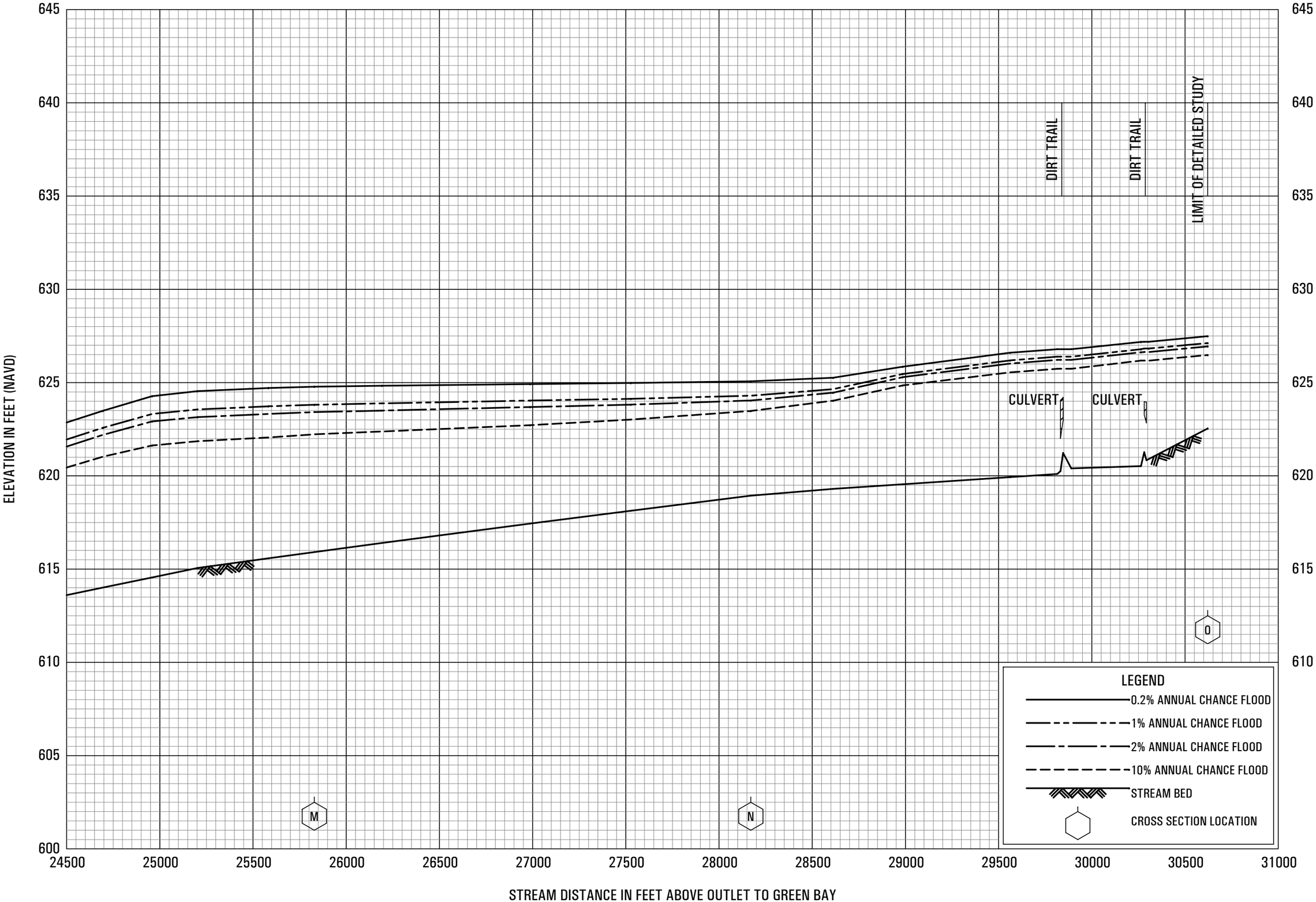

FLOOD PROFILES

TIBBET CREEK

FEDERAL EMERGENCY MANAGEMENT AGENCY

OCONTO COUNTY, WI

AND INCORPORATED AREAS

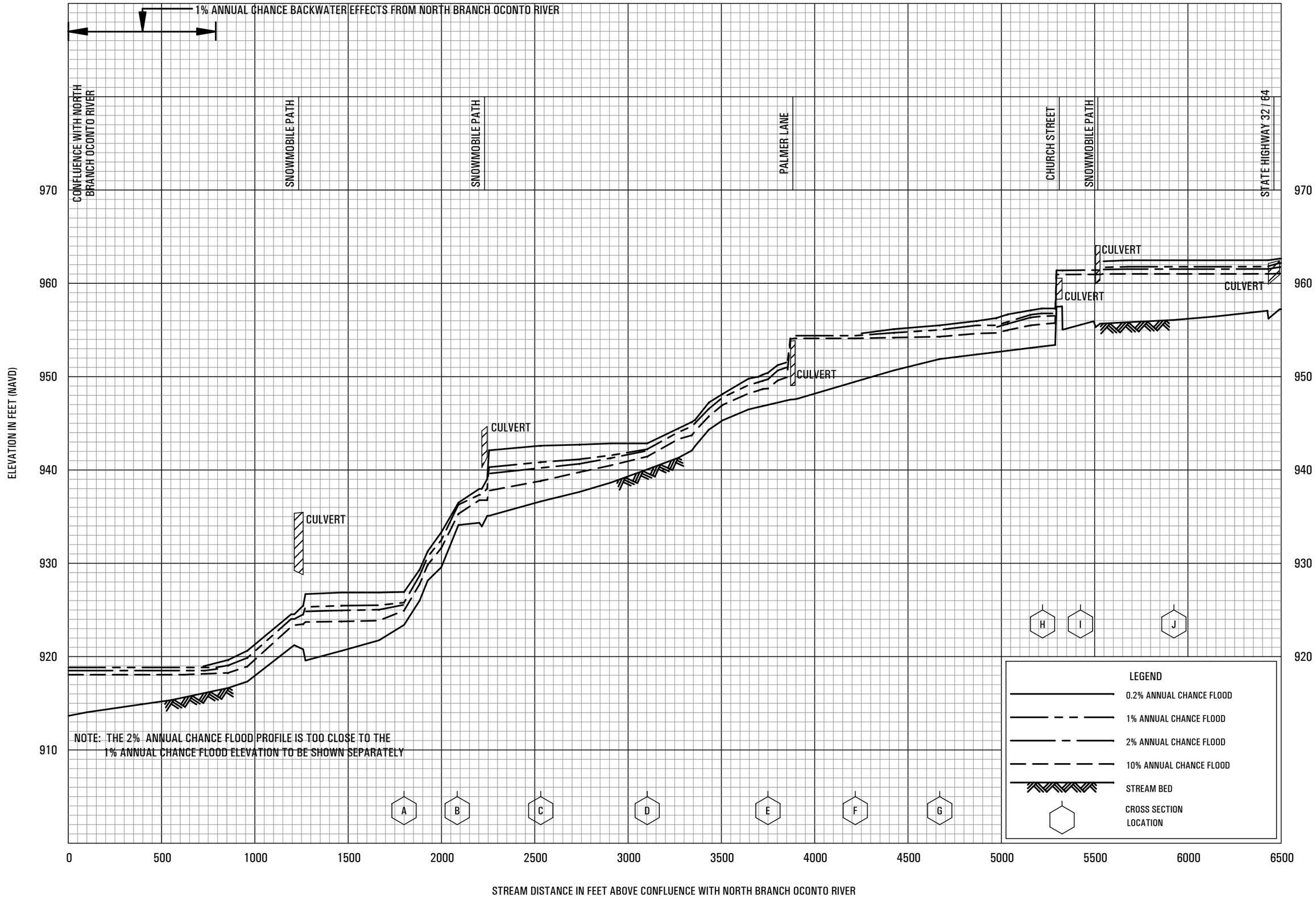

FLOOD PROFILES

TOWN CREEK

FEDERAL EMERGENCY MANAGEMENT AGENCY

OCONTO COUNTY, WI

AND INCORPORATED AREAS

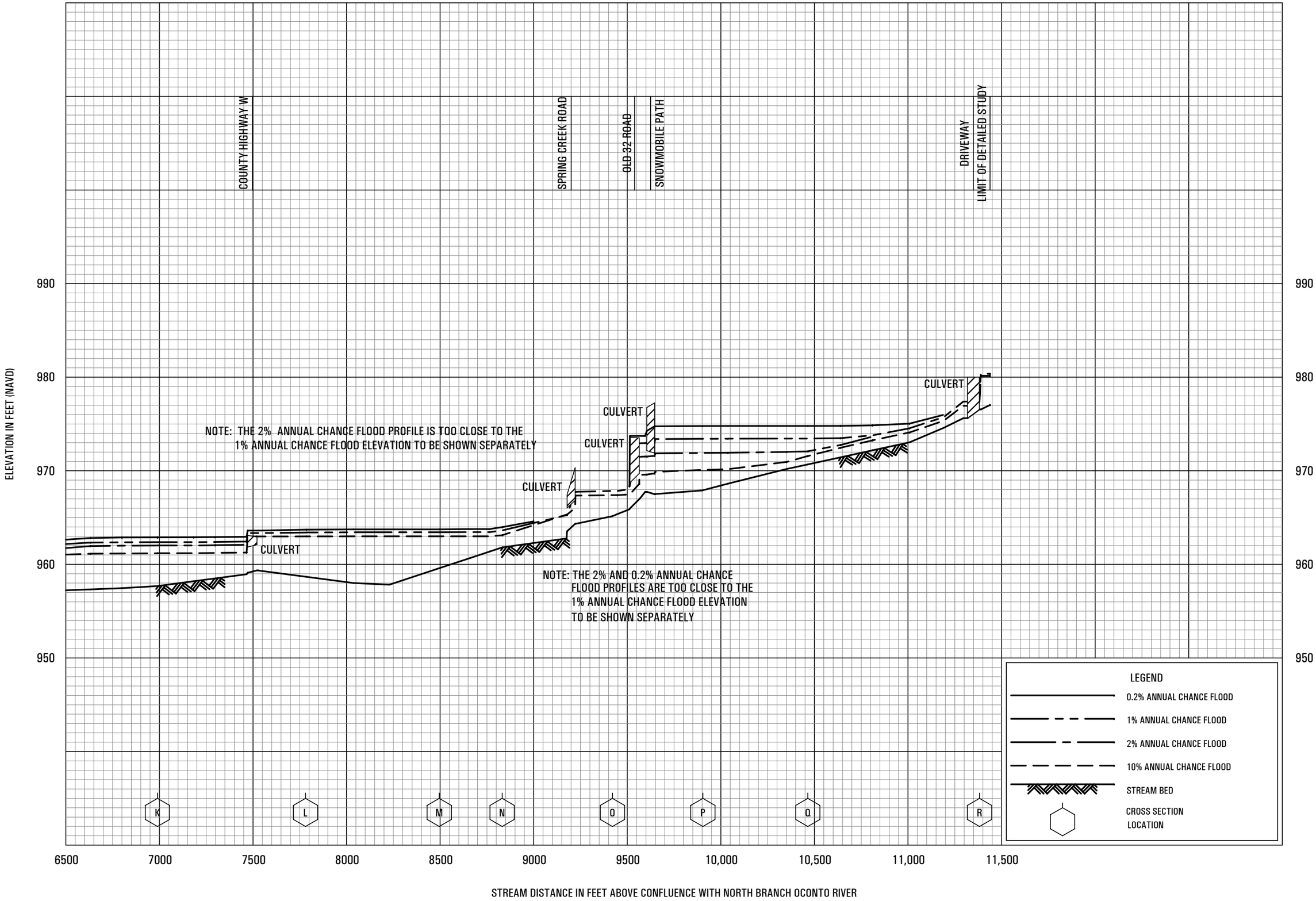

FLOOD PROFILES

TOWN CREEK

FEDERAL EMERGENCY MANAGEMENT AGENCY

OCONTO COUNTY, WI

AND INCORPORATED AREAS

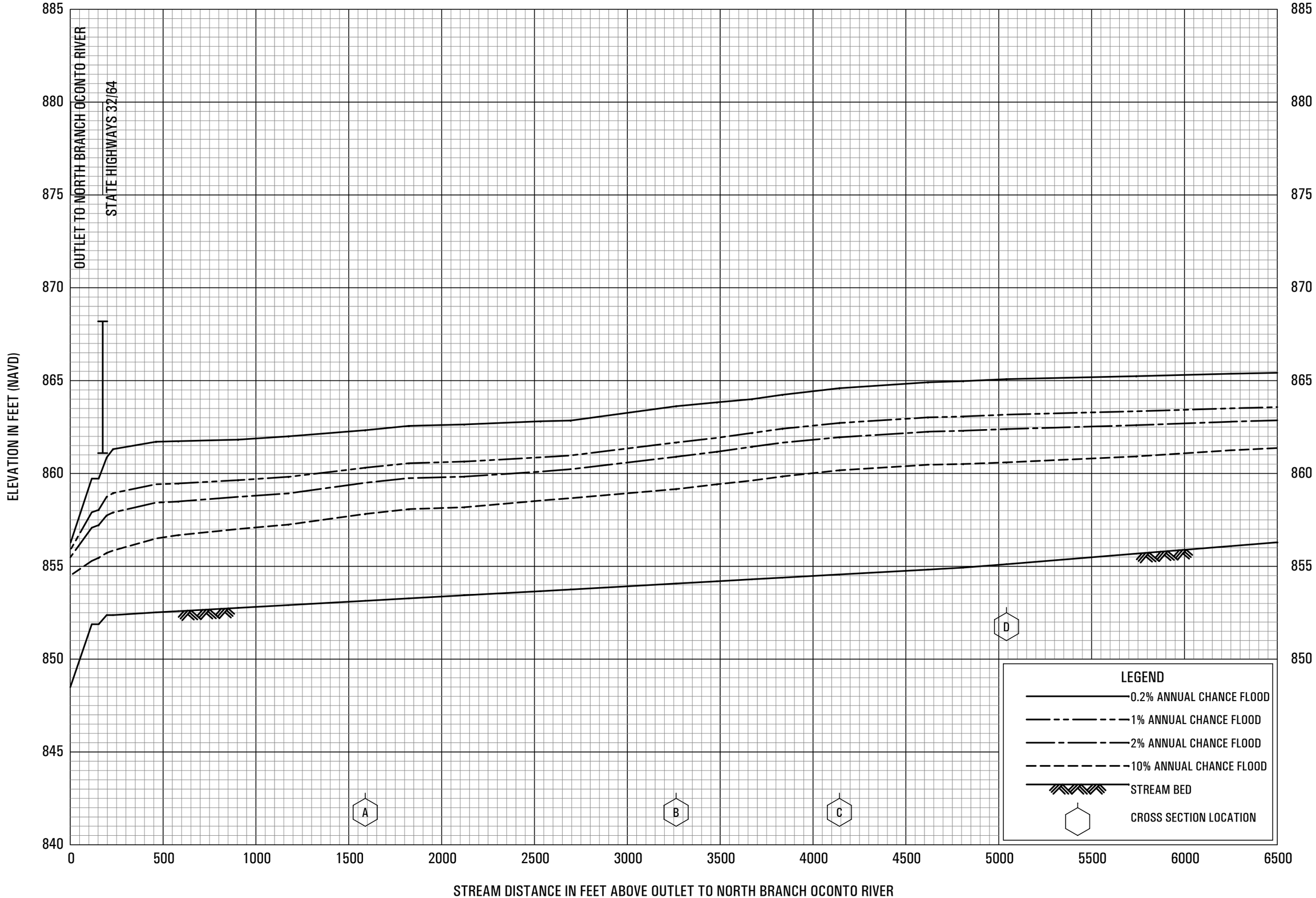

FLOOD PROFILES

WAUPEE CREEK

FEDERAL EMERGENCY MANAGEMENT AGENCY

OCONTO COUNTY, WI

AND INCORPORATED AREAS

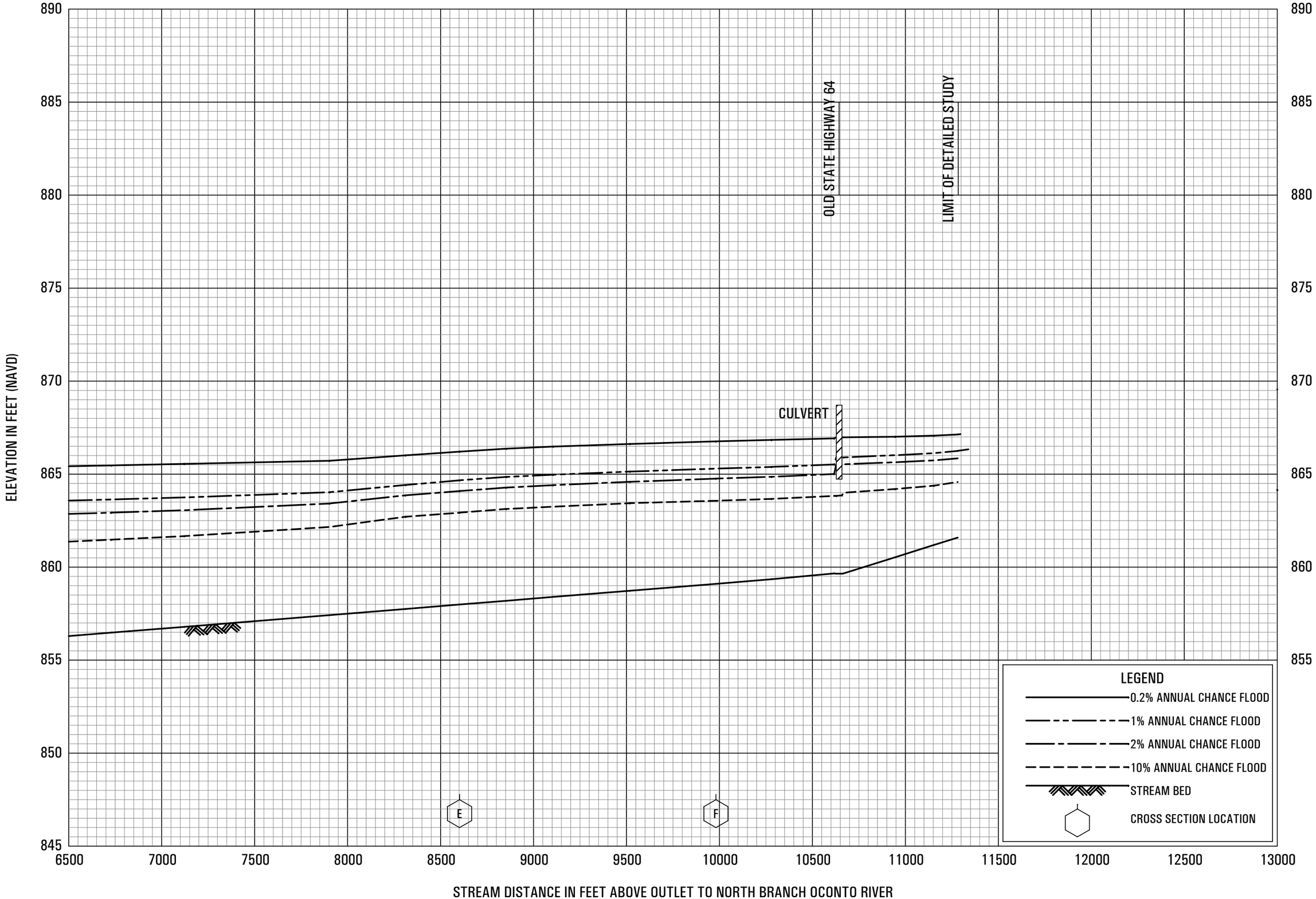

FLOOD PROFILES

WAUPEE CREEK

FEDERAL EMERGENCY MANAGEMENT AGENCY

OCONTO COUNTY, WI

AND INCORPORATED AREAS

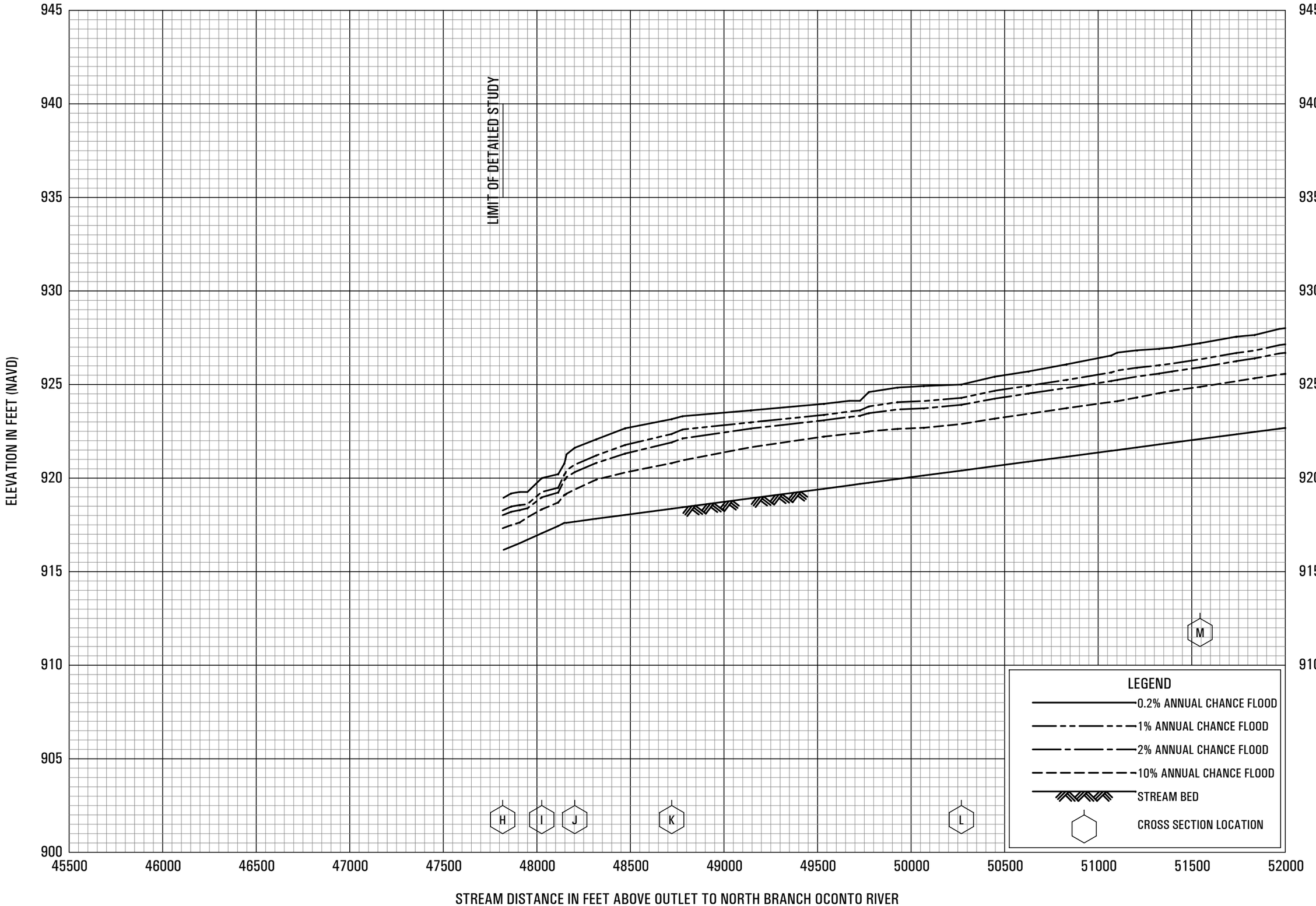

FLOOD PROFILES

WAUPEE CREEK

FEDERAL EMERGENCY MANAGEMENT AGENCY

OCONTO COUNTY, WI

AND INCORPORATED AREAS

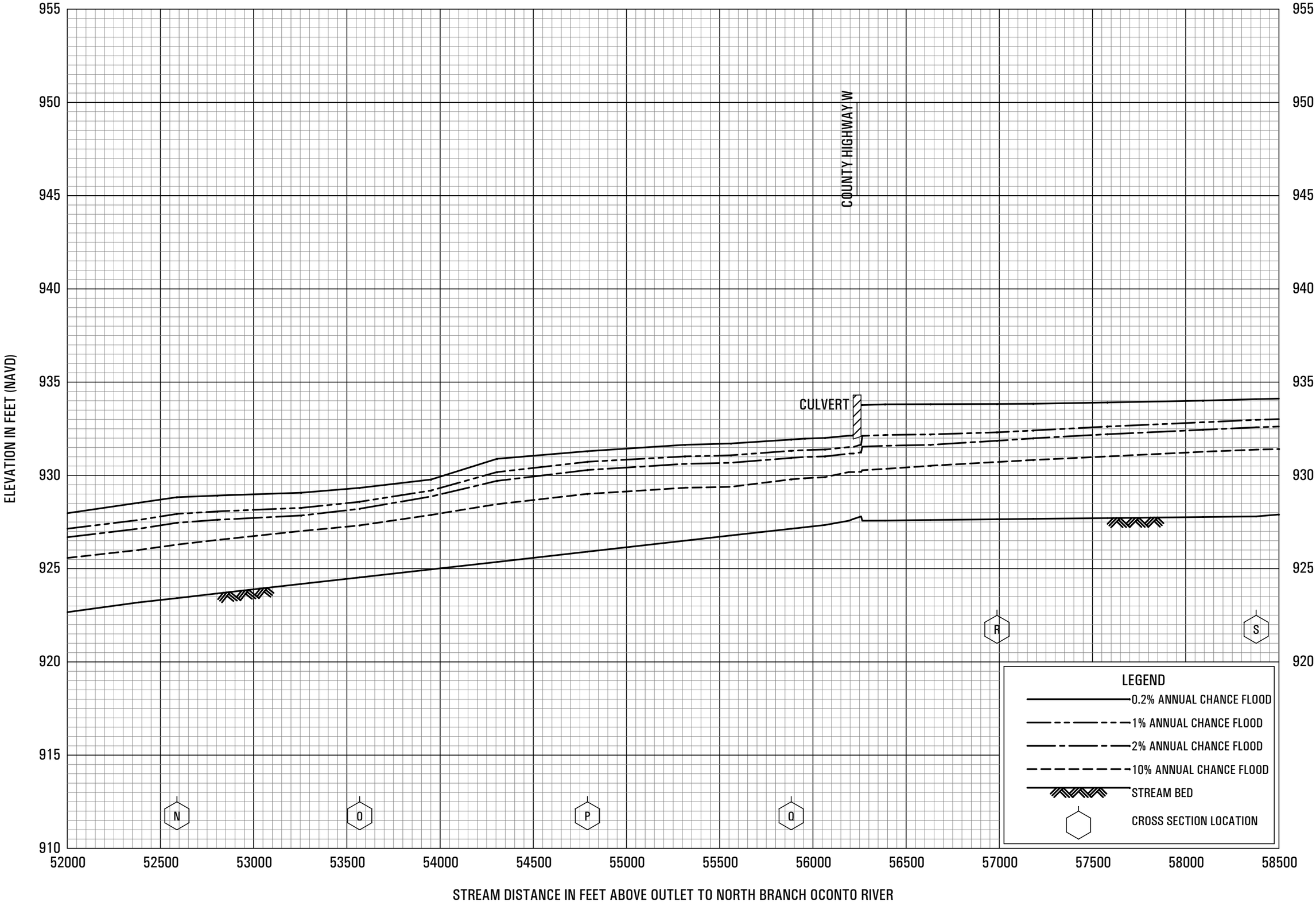

FLOOD PROFILES

WAUPEE CREEK

FEDERAL EMERGENCY MANAGEMENT AGENCY

OCONTO COUNTY, WI

AND INCORPORATED AREAS

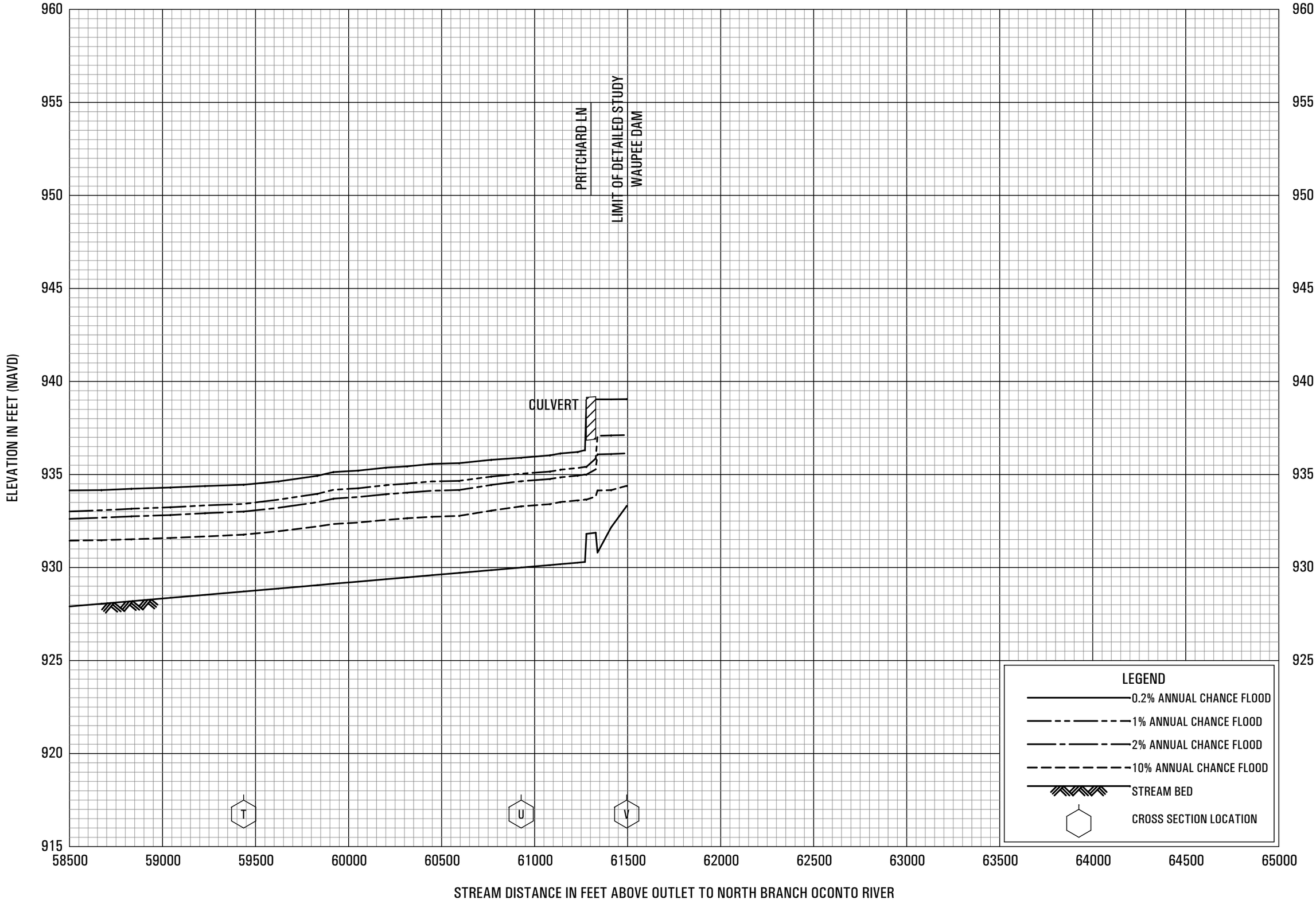

FLOOD PROFILES

WAUPEE CREEK

FEDERAL EMERGENCY MANAGEMENT AGENCY

OCONTO COUNTY, WI

AND INCORPORATED AREAS